

SMS Incident Report

17/11/2020 10:26:22

Summary

CAD Number F3084761 **Status** Closed

Station Anzac Station

Incident Started 27/09/2020 13:22:25 **Incident Ended** 27/09/2020 13:47:47

Incident Type 1312: Vegetation Fire

Common Name

Address / 28th Avenue Parklands

Alarm Method 111 Telephone **Alarm Level** 1

PFA Number

Zone 342707

Map Grid E 1576409 **Map Grid N** 5186653

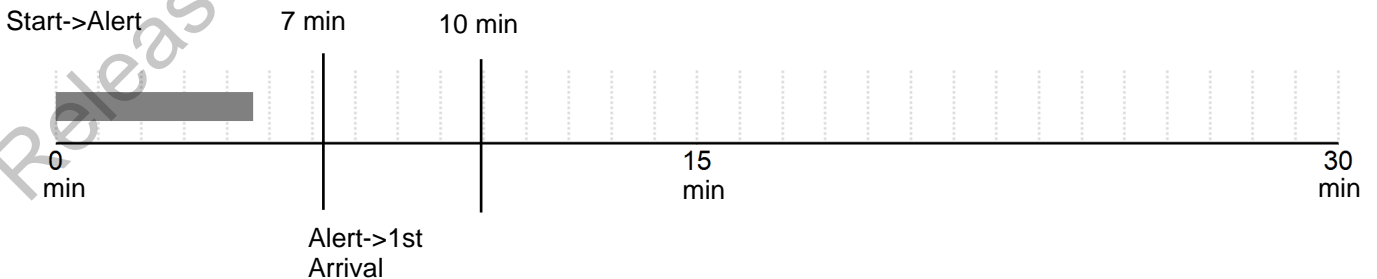
First Caller [REDACTED] **First Caller Contact** [REDACTED]

Incident Closed 27/09/2020 14:30:37

Report Completed 13:6, Mon 28 Sep 2020 by [REDACTED]

Responses

| Call Sign | Type | Station Alert | Enroute Time | Arrival Time | Departed |
|-----------|------|----------------------|----------------------|----------------------|----------------------|
| ANZA271 | P1 | 13:23:34 27 Sep 2020 | 13:25:10 27 Sep 2020 | 13:29:42 27 Sep 2020 | 13:49:22 27 Sep 2020 |
| ANZA272 | P2 | 13:23:35 27 Sep 2020 | 13:28:03 27 Sep 2020 | 13:36:59 27 Sep 2020 | 13:49:27 27 Sep 2020 |
| BROO3111 | WT | 13:23:31 27 Sep 2020 | 13:27:56 27 Sep 2020 | | 13:37:21 27 Sep 2020 |
| REDW231 | P1 | 13:23:37 27 Sep 2020 | 13:25:17 27 Sep 2020 | | 13:34:51 27 Sep 2020 |



Elapsed Times

| Call Sign | Start To Alert | Alert To Arrival | Start To Arrival | Start To Departed |
|-----------|----------------|------------------|------------------|-------------------|
| ANZA271 | 00:01:09 | 00:06:08 | 00:07:17 | 00:26:57 |

| | | | | |
|----------|----------|----------|----------|----------|
| ANZA272 | 00:01:10 | 00:13:24 | 00:14:34 | 00:27:02 |
| BROO3111 | 00:01:06 | | | 00:14:56 |
| REDW231 | 00:01:12 | | | 00:12:26 |

Notifications

| Date | Time | Party Notified |
|-------------|----------|---------------------------|
| 27 Sep 2020 | 13:24:55 | RFO CHC/SELW |
| 27 Sep 2020 | 13:25:34 | RFO CHCH SELWYN PAGED |
| 27 Sep 2020 | 13:26:21 | RFO [REDACTED] ACK PAGE |
| 27 Sep 2020 | 13:30:24 | POLICE VIA INTERCAD |
| 27 Sep 2020 | 13:37:39 | RFO CHC/SELW PAGED SITREP |

Message Log

| Time | Message |
|----------|--|
| 13:23:14 | INC INFO: UNATTENDED FIRE |
| 13:23:14 | ** ELOI search completed at 09/27/20 13:23:14 - 3 results |
| 13:23:16 | ** LOI search completed at 27/09/20 13:23:15 |
| 13:23:24 | ** Recommended unit BROO3111 for requirement TANKER (>8.2 km) ** Recommended un |
| 13:23:24 | it ANZA271 for requirement PUMP (>3.6 km) ** Recommended unit ANZA272 for requi |
| 13:23:24 | rement PUMP (>3.6 km) ** Recommended unit REDW231 for requirement CANBACKUP (>8 |
| 13:23:24 | .4 km) |
| 13:23:27 | Station Selcal used to Initiate Alerting. (BROO3111 at 3431 BROOKLANDS 193311) |
| 13:23:28 | PA Selcal used to Initiate Alerting. (ANZA272 at 3427 ANZAC 193271) |
| 13:23:28 | PA Selcal used to Initiate Alerting. (ANZA271 at 3427 ANZAC 193271) |
| 13:23:29 | PA Selcal used to Initiate Alerting. (REDW231 at 3423 REDWOOD 193231) |
| 13:23:31 | ALERTING_COMPLETED BROO3111 |
| 13:23:34 | ALERTING_COMPLETED ANZA271 |
| 13:23:35 | ALERTING_COMPLETED ANZA272 |
| 13:23:38 | ALERTING_COMPLETED REDW231 |
| 13:23:40 | SCRUB ON FIRE |
| 13:24:27 | AL: PAGING ACK RECEIVED FROM STATION 3431 at 27/09/20 13:24:27 |
| 13:25:10 | Unit ANZA271 [K1 : PROCEEDING TO INCIDENT] |
| 13:25:15 | CALLER DESCRIBED IT AS A SMALL FIRE AND NO ONE IS IN ATTENDANCE WITH THE FIRE |
| 13:25:17 | Unit REDW231 [K1 : PROCEEDING TO INCIDENT] |
| 13:26:02 | CALLER WILL WAIT FOR BRIGADE TO ARRIVE |
| 13:27:01 | Unit ANZA271 [COMCEN COM : MESSAGE] FURTHER INFO PASSED |

13:27:33 INC INFO: SMOKE SEEN COMING FOREST

13:27:56 Unit BROO3111 [K1 : PROCEEDING TO INCIDENT]

13:28:03 Unit ANZA272 [K1 : PROCEEDING TO INCIDENT]

13:29:42 Unit ANZA271 [K66 : VEGETATION, SCRUB OR RUBBISH FIRE]

13:30:07 INC INFO: SCRUB FIRE

13:30:47 FIR2POL FYI SMALL FIRE IN PLANTATION

13:32:50 Unit ANZA271 [KC : UNIT CALLING]

13:33:19 Unit ANZA272 [KC : UNIT CALLING]

13:33:23 Unit ANZA271 [KP : PRIORITY MESSAGE]

13:34:18 .

13:34:52 Unit REDW231 [K3 : ON RT OUTSIDE NORMAL TURNOUT AREA]

13:35:23 FIR2POL GROUP OF BOYS WERE SEEN LIGHTING THIS FIRE AND HAVE HEADED INTO THE PLAN

13:35:23 TATION, DO YOU HAVE A UNIT AVAILABLE TO RESPOND?

13:35:56 SEEN LESS THAN 5 MINUTES AGO

13:36:56 Unit ANZA271 [K11P : POLICE REQUIRED] GROUP OF BOYS POSSIBLY STILL WITHIN THE P

13:36:56 ARK SEEN LIGHTING THE FIRE, THEN RUNNING INTO THE PLANTATION LESS THAN 5 MINUTES

13:36:56 AGO

13:36:59 Unit ANZA272 [K2 : IN ATTENDANCE AT INCIDENT]

13:37:02 Unit ANZA271 [SITREP :] SO [REDACTED] APPROX 3 SQM OF DUFF ON FIRE, ATWW 1 HR, K28 B

13:37:02 ROOKLANDS AND REDWOOD, HAVE 272 RESPONDED YET? (AFFIRM) HAVE THEM COME IN WE WIL

13:37:02 L USE THEIR WATER

13:37:08 Unit ANZA272 [SITREP :] COPY

13:37:22 Unit BROO3111 [K4 : ON RT INSIDE NORMAL TURNOUT AREA]

13:46:23 Unit ANZA271 [KC : UNIT CALLING]

13:47:47 Unit ANZA271 [K47 : STOP MESSAGE: MESSAGE UNCHANGED FROM SITREP]

13:47:51 Unit ANZA271 [K12 : SUSPICIOUS FIRE]

13:49:23 Unit ANZA271 [K4 : ON RT INSIDE NORMAL TURNOUT AREA]

13:49:28 Unit ANZA272 [K4 : ON RT INSIDE NORMAL TURNOUT AREA]

14:30:37 ** Assigned Result Code: VEG, Detailed Event Type: 1300

Incident

CAD Number F3084761

Incident Reporter [REDACTED]

Incident Controller

Distance Travelled (km)

Delay In Receiving Call

Property Details

Occupant

Building Owner

General Property Use

Special Property Use

Purpose Group

Actions

Persons Reported

Trapped

Evacuation Status

Action Prior 1

Action Prior 2

Action Taken Extinguishment only: Includes isolating fuel/power

Civilians

Civilians Rescued 0

Civilians Extricated 0

Civilians Assisted 0

Civilians Evacuated 0

Origin

Location

Level

Equipment Used

| Quantity | Equipment |
|----------|-----------------------------------|
| 1 | Hose reel, high pressure delivery |

Equipment Involved

Equipment Involved

Year

Make

Model

Fire

Arrival Condition

Heat Source Matchers or Lighters(Suspicious)

Termination Stage

First Object Ignited

First Object Material

Second Object Ignited

Second Object Material

Indicated Cause Incendiaries / Suspicious

Certainty of Cause High

Age of Person Unknown

Ethnicity Unknown

Gender

FAIP Service Offered Unknown

Comments

9/28/2020 1:06:15 PM

Reporter Comments

small fire just inside tree line, suspicious kid(s) noted running away at time of call



Released under the Official Information Act 1982

SMS Incident Report

17/11/2020 10:26:43

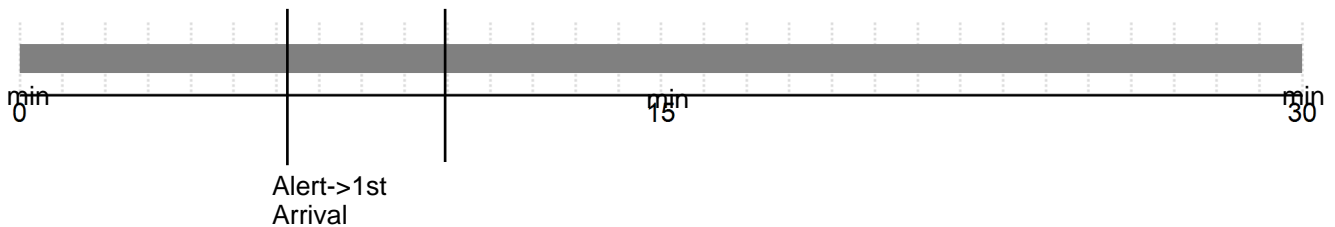
Summary

CAD Number F3084817 **Status** Closed
Station Anzac Station
Incident Started 27/09/2020 15:29:14 **Incident Ended** 27/09/2020 17:14:41
Incident Type 1312: Vegetation Fire
Common Name
Address / Parklands
Alarm Method 111 Telephone **Alarm Level** 1
PFA Number
Zone 342707
Map Grid E 1576245 **Map Grid N** 5186734
First Caller [REDACTED] **First Caller Contact** [REDACTED]
Incident Closed 27/09/2020 19:19:15
Report Completed 7:56, Mon 28 Sep 2020 by [REDACTED]

Responses

| Call Sign | Type | Station Alert | Enroute Time | Arrival Time | Departed |
|-----------|------|----------------------|----------------------|----------------------|----------------------|
| ANZA271 | P1 | 15:37:26 27 Sep 2020 | 15:37:27 27 Sep 2020 | 15:40:02 27 Sep 2020 | 17:18:01 27 Sep 2020 |
| REDW231 | P1 | 15:31:34 27 Sep 2020 | 15:33:15 27 Sep 2020 | 15:43:45 27 Sep 2020 | 16:08:24 27 Sep 2020 |
| WOOL241 | P1 | 15:31:37 27 Sep 2020 | 15:32:45 27 Sep 2020 | 15:44:08 27 Sep 2020 | 16:11:05 27 Sep 2020 |
| ANZA272 | P2 | 15:31:31 27 Sep 2020 | 15:35:46 27 Sep 2020 | 15:44:14 27 Sep 2020 | 16:56:43 27 Sep 2020 |
| SPRE221 | P1 | 15:49:03 27 Sep 2020 | 15:49:04 27 Sep 2020 | 15:49:04 27 Sep 2020 | 16:02:38 27 Sep 2020 |
| BROO3111 | WT | 15:31:28 27 Sep 2020 | 15:36:12 27 Sep 2020 | 15:50:30 27 Sep 2020 | 16:21:59 27 Sep 2020 |
| ANZA2710 | RU | 15:49:25 27 Sep 2020 | 15:49:26 27 Sep 2020 | 16:07:34 27 Sep 2020 | 17:01:00 27 Sep 2020 |
| FICHRI3 | FSO | 16:42:45 27 Sep 2020 | 16:42:59 27 Sep 2020 | 17:28:00 27 Sep 2020 | 18:45:32 27 Sep 2020 |
| CHRI2111 | WT | 15:41:14 27 Sep 2020 | 15:44:28 27 Sep 2020 | | 16:10:57 27 Sep 2020 |

Start->Alert 7 min 10 min



Elapsed Times

| Call Sign | Start To Alert | Alert To Arrival | Start To Arrival | Start To Departed |
|-----------|----------------|------------------|------------------|-------------------|
| ANZA271 | 00:08:12 | 00:02:36 | 00:10:48 | 01:48:47 |
| REDW231 | 00:02:20 | 00:12:11 | 00:14:31 | 00:39:10 |
| WOOL241 | 00:02:23 | 00:12:31 | 00:14:54 | 00:41:51 |
| ANZA272 | 00:02:17 | 00:12:43 | 00:15:00 | 01:27:29 |
| SPRE221 | 00:19:49 | 00:00:01 | 00:19:50 | 00:33:24 |
| BROO3111 | 00:02:14 | 00:19:02 | 00:21:16 | 00:52:45 |
| ANZA2710 | 00:20:11 | 00:18:09 | 00:38:20 | 01:31:46 |
| FICHRI3 | 01:13:31 | 00:45:15 | 01:58:46 | 03:16:18 |
| CHRI2111 | 00:12:00 | | | 00:41:43 |

Notifications

| Date | Time | Party Notified |
|-------------|----------|---|
| 27 Sep 2020 | 15:33:16 | RFO CHC/SELW PAGED |
| 27 Sep 2020 | 15:34:25 | RFO CHC/SELW (██████████) ACK |
| 27 Sep 2020 | 15:43:07 | FI CHCH (██████████) PAGED |
| 27 Sep 2020 | 15:46:22 | FI CHC/SEL (██████████) ACK |
| 27 Sep 2020 | 16:26:25 | RFO NTH CANT (██████████) HAS NOTIFIED (██████████) FROM MATAREKI FORREST - W |
| 27 Sep 2020 | 16:28:34 | CCC RE NOTIFYING PARK RANGERS |

Message Log

| Time | Message |
|----------|--|
| 15:31:02 | ** ELOI search completed at 09/27/20 15:31:02 - 3 results |
| 15:31:03 | INC INFO: SMALL FIRE IN FOREST |
| 15:31:04 | ** LOI search completed at 27/09/20 15:31:04 |
| 15:31:16 | ** Recommended unit BROO3111 for requirement TANKER (>8.2 km) ** Recommended un |
| 15:31:16 | it ANZA272 for requirement PUMP (>3.6 km) ** Recommended unit REDW231 for requi |
| 15:31:16 | rement PUMP (>8.5 km) ** Recommended unit WOOL241 for requirement CANBACKUP (>9 |
| 15:31:16 | .3 km) |
| 15:31:25 | PA Selcal used to Initiate Alerting. (ANZA272 at 3427 ANZAC 193271) |

15:31:25 Station Selcal used to Initiate Alerting. (BROO3111 at 3431 BROOKLANDS 193311)

15:31:26 PA Selcal used to Initiate Alerting. (WOOL241 at 3424 WOOLSTON 193241)

15:31:26 PA Selcal used to Initiate Alerting. (REDW231 at 3423 REDWOOD 193231)

15:31:29 ALERTING_COMPLETED BROO3111

15:31:32 ALERTING_COMPLETED ANZA272

15:31:34 .

15:31:35 ALERTING_COMPLETED REDW231

15:31:38 ALERTING_COMPLETED WOOL241

15:31:41 AL: PAGING ACK RECEIVED FROM STATION 3431 at 27/09/20 15:31:41

15:32:00 FIR2POL - SECOND FIRE IN FOREST TODAY, FIRST WAS SUSPICIOUS, PLEASE RESPOND

15:32:37 DESCRIPTION OF LOCATION IS SIMILAR TO PREVIOUS FIRE

15:32:46 Unit WOOL241 [K1 : PROCEEDING TO INCIDENT]

15:33:15 Unit REDW231 [K1 : PROCEEDING TO INCIDENT]

15:33:23 Unit REDW231 [K1 : PROCEEDING TO INCIDENT]

15:33:34 STARTING TO TAKE OFF IN THE WIND

15:34:53 Unit REDW231 [K1 : PROCEEDING TO INCIDENT]

15:35:46 Unit ANZA272 [K1 : PROCEEDING TO INCIDENT]

15:36:01 Unit ANZA272 [K1 : PROCEEDING TO INCIDENT]

15:36:12 Unit BROO3111 [K1 : PROCEEDING TO INCIDENT]

15:37:26 Radio used to Initiate Alerting.

15:37:27 ALERTING_COMPLETED ANZA271

15:37:27 Unit ANZA271 [K1 : PROCEEDING TO INCIDENT]

15:38:28 Unit ANZA271 [COMCEN COM : MESSAGE] FURTHER INFO PASSED

15:38:44 INC INFO: SMOKE IN THE AREA

15:38:55 Unit ANZA272 [KC : UNIT CALLING]

15:39:17 Unit ANZA271 [KC : UNIT CALLING]

15:39:30 INC INFO: SMOKE IN TREES

15:39:47 FIRE STARTING TO TAKE OFF, LOTS OF SMOKE BILLOWING OUT

15:40:03 Unit ANZA271 [K66 : VEGETATION, SCRUB OR RUBBISH FIRE]

15:40:34 Unit ANZA272 [KC : UNIT CALLING]

15:41:06 Unit ANZA271 [SITREP :] IS CHRI2111 AVAILABLE (STAND BY) QUITE A BIT MORE SUBS

15:41:06 TANTIAL THAN LAST TIME, MAKE TANKERS 2

15:41:13 Phone used to Initiate Alerting.

15:41:14 ALERTING_COMPLETED CHRI2111

15:41:18 .

15:41:34 Unit ANZA272 [KC : UNIT CALLING]

15:41:41 CHRI216 CREW UNAVAILABLE TO RESPOND WITH CHRI2111, CHECKED WITH SPRE221, THEY WI

15:41:41 LL RESPOND CHRI2111

15:41:56 Unit ANZA272 [SITREP :] RESPONDING 4 FF

15:42:15 ** Cross Referenced to Event # F3084824 at: 27/09/20 15:42:14

15:42:50 INC INFO: FIRE IN FOREST

15:42:51 Unit ANZA271 [KC : UNIT CALLING]

15:42:58 INC INFO: SMOKE SHOWING FROM BOTTLE LAKE PLANTATION

15:43:45 Unit REDW231 [K2 : IN ATTENDANCE AT INCIDENT]

15:43:46 Unit ANZA271 [SITREP :] SO [REDACTED], 20SQM OF SCRUB ON FIRE ATWW 2 BRUSH PACKS

15:44:08 Unit WOOL241 [K2 : IN ATTENDANCE AT INCIDENT]

15:44:14 Unit ANZA272 [K2 : IN ATTENDANCE AT INCIDENT]

15:44:28 Unit CHRI2111 [K1 : PROCEEDING TO INCIDENT]

15:46:11 INC INFO: SMOKE IN AREA

15:46:25 .

15:47:25 Unit ANZA271 [SITREP :] [DELAYED MESSAGE ENTRY] PREVIOUS FIRE AT THIS LOCATION

15:47:25 WAS WELL AND TRULY DROWNED (INFORMATION FROM CALLERS SUGGESTS THIS IS THE SAME

15:47:25 SITUATION AS LAST TIME, I.E. SOMEONE HAS LIT ANOTHER FIRE)

15:47:39 INC INFO: VEGETATION FIRE

15:48:19 INC INFO: SMOKE FROM FOREST

15:48:54 INC INFO: SMOKE SEEN

15:49:03 Unit SPRE221 [SITREP :] RESPONDING TO BOTTLE LAKE, SPLIT CREW WITH CHRI2111

15:49:04 Unit SPRE221 [K1 : PROCEEDING TO INCIDENT]

15:49:26 Unit ANZA2710 [K1 : PROCEEDING TO INCIDENT]

15:50:30 Unit BROO3111 [K2 : IN ATTENDANCE AT INCIDENT]

15:52:37 INC INFO: SMOKE

15:56:16 .

15:56:49 CHRI216 NOW AVAILABLE, WILL RENDEVOUS WITH SPRE221/CHRI2111 AT BP MOORHOUSE AVE

15:56:49 TO SWAP CREW TO PUT SPRE221 BACK ON THE RUN

15:57:45 CCCC RENDEZVOUS

15:57:46 INC INFO: SMOKE IN BOTTLE LAKE FOREST

15:57:48 .

16:02:39 Unit SPRE221 [K4 : ON RT INSIDE NORMAL TURNOUT AREA]

16:07:34 Unit ANZA2710 [K2 : IN ATTENDANCE AT INCIDENT]

16:08:24 Unit REDW231 [K3 : ON RT OUTSIDE NORMAL TURNOUT AREA]

16:09:02 Unit ANZA271 [SITREP :] PH - K28 CHRI2111 - DEFF DIFFERENT FIRE, DAMPENING DOW

16:09:02 N

16:10:29 Unit CHRI2111 [K28 : RESPONSE NO LONGER REQUIRED]

16:10:58 Unit CHRI2111 [K4 : ON RT INSIDE NORMAL TURNOUT AREA]

16:11:06 Unit WOOL241 [K4 : ON RT INSIDE NORMAL TURNOUT AREA]

16:12:10 ** Event Location changed from "LIMA RD,/BOWER AV,PARKLANDS,CHRISTCHURCH CITY" t

16:12:10 o "28TH AV,PARKLANDS,CHRISTCHURCH CITY" at: 27/09/20 16:12:10

16:12:11 ** ELOI search completed at 09/27/20 16:12:11 - 3 results

16:12:13 ** LOI search completed at 27/09/20 16:12:12

16:20:47 Alarm Timer Extended: 0

16:22:00 Unit BROO3111 [K4 : ON RT INSIDE NORMAL TURNOUT AREA]

16:24:17 Alarm Timer Extended: 0

16:26:25 HO OWNS TREES, ALSO NOTIFY CCC PARK RANGER

16:27:55 ..

16:35:55 FIR2POL - MULTIPLE CREWS STILL ON SITE BUT INCIDENT IS SCALING DOWN. FIRE IS UND

16:35:55 ER CONTROL.

16:42:44 Radio used to Initiate Alerting.

16:42:45 ALERTING_COMPLETED FICHRI3

16:42:59 Unit FICHRI3 [K1 : PROCEEDING TO INCIDENT]

16:48:27 Alarm Timer Extended: 0

16:55:38 Unit ANZA2710 [K2 : IN ATTENDANCE AT INCIDENT]

16:56:44 Unit ANZA272 [K4 : ON RT INSIDE NORMAL TURNOUT AREA]

17:01:01 Unit ANZA2710 [K4 : ON RT INSIDE NORMAL TURNOUT AREA]

17:14:01 Unit ANZA271 [KC : UNIT CALLING]

17:14:41 Unit ANZA271 [K47 : STOP MESSAGE: MESSAGE UNCHANGED FROM SITREP]

17:17:30 Unit ANZA271 [KC : UNIT CALLING]

17:17:56 Unit ANZA271 [K12 : SUSPICIOUS FIRE]

17:18:02 Unit ANZA271 [K10 : RE-COMMISSIONING APPLIANCE]

17:28:01 Unit FICHRI3 [K2 : IN ATTENDANCE AT INCIDENT]

18:30:42 .

18:31:43 FIR2POL - FIRE INVESTIGATOR ON SCENE REQ POL ATTEND TO UPLIFT SOME EXHIBITS

18:31:44 .

18:34:01 Unit FICHRI3 [SITREP :] REQ POL ATTEND TO UPLIFT EXHIBITS

18:43:42 Unit FICHRI3 [KC : UNIT CALLING]

18:45:28 Unit FICHRI3 [STOP : MESSAGE] FI [REDACTED], POLICE RETRIEVING EXHIBITS, SCENE EXAM

18:45:28 COMPLETE

18:45:33 Unit FICHRI3 [K4 : ON RT INSIDE NORMAL TURNOUT AREA]

19:19:13 UNIT 'ANZA271' ALERT TIME '[NULL]' ADJUSTED TO '20200927153726ND' AT '27/09/2020

19:19:14 UNIT 'SPRE221' ALERT TIME '[NULL]' ADJUSTED TO '20200927154903ND' AT '27/09/2020

19:19:14 UNIT 'ANZA2710' ALERT TIME '[NULL]' ADJUSTED TO '20200927154925ND' AT '27/09/202

19:19:15 ** Assigned Result Code: VEG, Detailed Event Type: 1300

Incident

CAD Number F3084817
 Incident Reporter [REDACTED]
 Incident Controller
 Distance Travelled (km)
 Delay In Receiving Call

Property Details

Occupant
 Building Owner
 General Property Use
 Special Property Use
 Purpose Group

Actions

Persons Reported Trapped
 Evacuation Status
 Action Prior 1
 Action Prior 2
 Action Taken Extinguishment only: Includes isolating fuel/power

Civilians

| | |
|----------------------|---|
| Civilians Rescued | 0 |
| Civilians Extricated | 0 |
| Civilians Assisted | 0 |
| Civilians Evacuated | 0 |

Origin

Location
 Level

Equipment Used

| Quantity | Equipment |
|----------|-------------------|
| 3 | Forestry Delivery |

Equipment Involved

Equipment Involved
 Year
 Make

Model

Fire

Arrival Condition

Heat Source Matchers or Lighters(Suspicious)

Termination Stage

First Object Ignited

First Object Material

Second Object Ignited

Second Object Material

Indicated Cause Incendiaries / Suspicious

Certainty of Cause High

Age of Person Unknown

Ethnicity Unknown

Gender

FAIP Service Offered Unknown

Comments

9/28/2020 9:13:17 AM

Reporter Comments

Arrival time of (SPREY221) has been manually entered by ICT in order to resolve the out of sequence transaction error.

Modified from (nil) to same as Enroute time.

-- Applications Support, ICT



Released under the Official Information Act 1982

SMS Incident Report

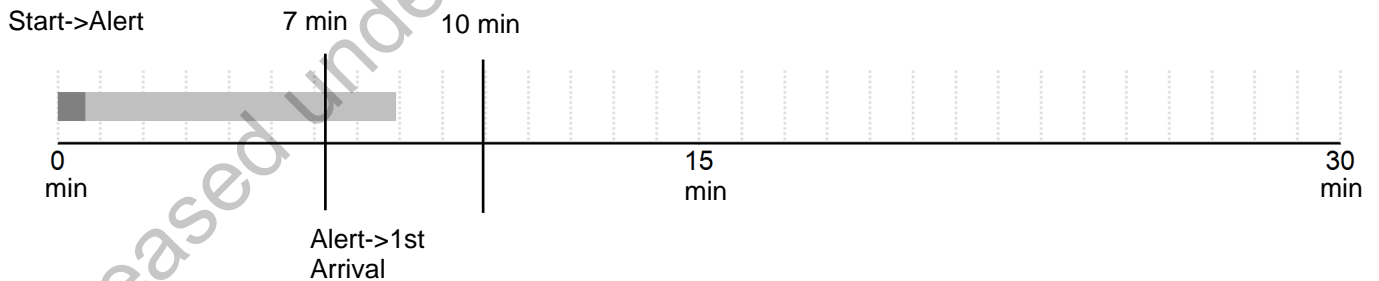
17/11/2020 10:26:00

Summary

CAD Number F3084827 **Status** Closed
Station Brooklands Volunteer Fire Brigade
Incident Started 27/09/2020 15:38:52 **Incident Ended** 27/09/2020 16:08:38
Incident Type 5199: Special service call - not classified above
Common Name
Address / Bottle Lake
Alarm Method Vehicle Call on Radio **Alarm Level** 1
PFA Number
Zone 342316
Map Grid E 1573483 **Map Grid N** 5188985
First Caller **First Caller Contact**
Incident Closed 27/09/2020 16:08:38
Report Completed 20:34, Tue 06 Oct 2020 by [REDACTED]

Responses

| Call Sign | Type | Station Alert | Enroute Time | Arrival Time | Departed |
|-----------|------|----------------------|----------------------|----------------------|----------------------|
| BROO311 | P1 | 15:39:31 27 Sep 2020 | 15:40:30 27 Sep 2020 | 15:46:47 27 Sep 2020 | 15:56:52 27 Sep 2020 |



Elapsed Times

| Call Sign | Start To Alert | Alert To Arrival | Start To Arrival | Start To Departed |
|-----------|----------------|------------------|------------------|-------------------|
| BROO311 | 00:00:39 | 00:07:16 | 00:07:55 | 00:18:00 |

Message Log

| Time | Message |
|----------|--|
| 15:39:22 | CALL TO BROOKLANDS FIRE |
| 15:39:22 | ** ELOI search completed at 09/27/20 15:39:22 - 2 results |
| 15:39:22 | INC INFO: TREE OVER ROAD |
| 15:39:23 | ** LOI search completed at 27/09/20 15:39:23 |
| 15:39:30 | Phone used to Initiate Alerting. |
| 15:39:31 | ALERTING_COMPLETED BROO311 |
| 15:39:58 | AL: PAGING ACK RECEIVED FROM STATION 3431 at 27/09/20 15:39:58 |
| 15:40:30 | Unit BROO311 [K1 : PROCEEDING TO INCIDENT] |
| 15:41:47 | OUTSIDE [REDACTED] |
| 15:44:31 | ** ELOI search completed at 09/27/20 15:44:31 - 2 results |
| 15:44:32 | ** LOI search completed at 27/09/20 15:44:32 |
| 15:46:48 | Unit BROO311 [K55 : SPECIAL SERVICE INCIDENT] |
| 15:47:38 | ** ELOI search completed at 09/27/20 15:47:38 - 2 results |
| 15:47:39 | ** LOI search completed at 27/09/20 15:47:39 |
| 15:51:10 | Unit BROO311 [KC : UNIT CALLING] |
| 15:52:21 | Unit BROO311 [K22-1 : APPLIANCE AVAILABLE FOR A FURTHER INCIDENT] |
| 15:53:21 | Unit BROO311 [STOP : MESSAGE] SSO [REDACTED], [REDACTED] LOWER STYX ROAD, BRIGADE CLEARED T |
| 15:53:21 | REES |
| 15:56:53 | Unit BROO311 [K4 : ON RT INSIDE NORMAL TURNOUT AREA] |
| 16:08:38 | ** Assigned Result Code: NAT2, Detailed Event Type: 9900 |

Incident

CAD Number F3084827

Incident Reporter [REDACTED]

Incident Controller

Distance Travelled (km)

Delay In Receiving Call

Property Details

Occupant

Building Owner

General Property Use Road, Street, Motorway

Special Property Use Public road, Street, Footpath

Purpose Group

Actions

Persons Reported

Trapped

Evacuation Status

Action Prior 1

Action Prior 2

Action Taken Tree removal

Civilians

Civilians Rescued

0

Civilians Extricated

0

Civilians Assisted

0

Civilians Evacuated

0

Origin

Location

Level

Equipment Used

| Quantity | Equipment |
|----------|----------------------|
| 1 | Equipment Not Listed |

Equipment Involved

Equipment Involved

Year

Make

Model

SMS Incident Report

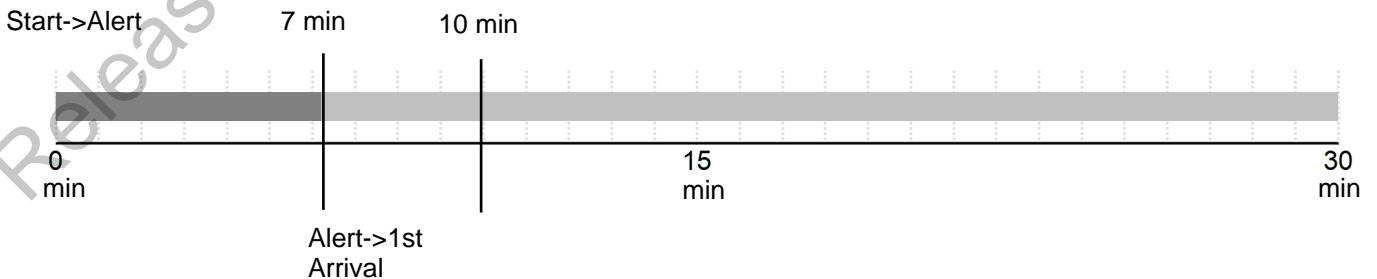
17/11/2020 10:30:36

Summary

CAD Number F3093162 **Status** Closed
Station Anzac Station
Incident Started 09/10/2020 20:01:46 **Incident Ended** 09/10/2020 21:51:10
Incident Type 1312: Vegetation Fire
Common Name
Address / Bottle Lake
Alarm Method 111 Telephone **Alarm Level** 1
PFA Number
Zone 342707
Map Grid E 1575130 **Map Grid N** 5187057
First Caller [REDACTED] **First Caller Contact** [REDACTED]
Incident Closed 09/10/2020 22:59:46
Report Completed 22:3, Fri 09 Oct 2020 by [REDACTED]

Responses

| Call Sign | Type | Station Alert | Enroute Time | Arrival Time | Departed |
|-----------|------|----------------------|----------------------|----------------------|----------------------|
| ANZA271 | P1 | 20:03:19 09 Oct 2020 | 20:04:42 09 Oct 2020 | 20:14:52 09 Oct 2020 | 20:51:10 09 Oct 2020 |
| REDW231 | P1 | 20:03:22 09 Oct 2020 | 20:04:55 09 Oct 2020 | 20:16:49 09 Oct 2020 | 21:51:17 09 Oct 2020 |
| ANZA272 | P2 | 20:03:20 09 Oct 2020 | 20:09:57 09 Oct 2020 | 20:18:35 09 Oct 2020 | 21:21:51 09 Oct 2020 |
| BROO3111 | WT | 20:03:16 09 Oct 2020 | 20:09:22 09 Oct 2020 | 20:22:01 09 Oct 2020 | 21:11:49 09 Oct 2020 |



Elapsed Times

| Call Sign | Start To Alert | Alert To Arrival | Start To Arrival | Start To Departed |
|-----------|----------------|------------------|------------------|-------------------|
| ANZA271 | 00:01:33 | 00:11:33 | 00:13:06 | 00:49:24 |

| | | | | |
|----------|----------|----------|----------|----------|
| REDW231 | 00:01:36 | 00:13:27 | 00:15:03 | 01:49:31 |
| ANZA272 | 00:01:34 | 00:15:15 | 00:16:49 | 01:20:05 |
| BROO3111 | 00:01:30 | 00:18:45 | 00:20:15 | 01:10:03 |

Notifications

| Date | Time | Party Notified |
|-------------|----------|--|
| 09 Oct 2020 | 20:03:50 | POLICE VIA INTERCAD |
| 09 Oct 2020 | 20:05:23 | RFO CHCH/SELWYN |
| 09 Oct 2020 | 20:07:19 | RFO [REDACTED] ACK PAGE |
| 09 Oct 2020 | 20:22:35 | FI CHCH ([REDACTED] AND [REDACTED]) PAGED DUE TO RECENT CALLS IN PLANT |
| 09 Oct 2020 | 20:24:37 | FI CHCH [REDACTED] ACK PAGE |
| 09 Oct 2020 | 20:36:09 | RFO CHCH/SELWYN PAGED SITREP |

Message Log

| Time | Message |
|----------|--|
| 20:03:01 | ** ELOI search completed at 10/09/20 20:03:01 - 3 results |
| 20:03:02 | INC INFO: SMOKE SEEN |
| 20:03:03 | ** LOI search completed at 09/10/20 20:03:02 |
| 20:03:09 | ** Recommended unit BROO3111 for requirement TANKER (>7.7 km) ** Recommended un |
| 20:03:09 | it ANZA271 for requirement PUMP (>4.3 km) ** Recommended unit ANZA272 for requi |
| 20:03:09 | rement PUMP (>4.3 km) ** Recommended unit REDW231 for requirement CANBACKUP (>7 |
| 20:03:09 | .0 km) |
| 20:03:12 | Station Selcal used to Initiate Alerting. (BROO3111 at 3431 BROOKLANDS 193311) |
| 20:03:13 | PA Selcal used to Initiate Alerting. (ANZA272 at 3427 ANZAC 193271) |
| 20:03:13 | PA Selcal used to Initiate Alerting. (ANZA271 at 3427 ANZAC 193271) |
| 20:03:14 | PA Selcal used to Initiate Alerting. (REDW231 at 3423 REDWOOD 193231) |
| 20:03:16 | ALERTING_COMPLETED BROO3111 |
| 20:03:19 | ALERTING_COMPLETED ANZA271 |
| 20:03:20 | ALERTING_COMPLETED ANZA272 |
| 20:03:23 | ALERTING_COMPLETED REDW231 |
| 20:03:28 | CALLER THINKS ABOUT 150M INTO PARL FROM ROTHESAY RD |
| 20:03:29 | AL: PAGING ACK RECEIVED FROM STATION 3431 at 09/10/20 20:03:29 |
| 20:04:08 | FIR2POL FYI AS THERE HAVE BEEN A NUMBER OF SUS FIRES IN PLANTATION RECENTLY |
| 20:04:20 | CALLER IS HEADING IN TO SEE IF HE CAN FIND THE SOURCE |
| 20:04:42 | Unit ANZA271 [K1 : PROCEEDING TO INCIDENT] |
| 20:04:55 | Unit REDW231 [K1 : PROCEEDING TO INCIDENT] |

20:09:22 Unit BROO3111 [K1 : PROCEEDING TO INCIDENT]

20:09:58 Unit ANZA272 [K1 : PROCEEDING TO INCIDENT]

20:11:37 Unit ANZA271 [COMCEN COM : MESSAGE] INFORMANT IS CALLING FROM ROTHESAY/REGALWOOD

20:11:37 .. SAYING SMOKE ABOUT 150 MTRS IN.. FROM AROUND THERE

20:12:04 LL(172:41:33.0720,-43:28:08.3280)

20:12:07 Unit ANZA271 [SITREP :] CAN YOU GET 2ND APPLIANCE TO GO TO LANFILL AV.. WE"LL

20:12:07 GO TO ROTHESAY

20:12:37 ** Event Location changed from "LANDFILL AV,BOTTLE LAKE,CHRISTCHURCH CITY" to "L

20:12:37 L(172:41:33.0720,-43:28:08.3279): EST (224m) ■ REGALWOOD CL,PARKLANDS,CHRISTCHUR

20:12:37 CH CITY" at: 09/10/20 20:12:37

20:12:38 ** ELOI search completed at 10/09/20 20:12:38 - 3 results

20:12:44 ** LOI search completed at 09/10/20 20:12:43

20:13:14 CALLER CONFIRMING 2 TREES ON FIRE AT THIS STAGE BUT WIND IS GROWING, CALLER WILL

20:13:14 WAIT TILL BRIGADE ARRIVE

20:13:31 THERE ARE DIGGER TRACKS THERE

20:14:28 Unit REDW231 [COMCEN COM : MESSAGE] WE HAVE HAD A FURTHER 111 CALL FROM INFORMAN

20:14:28 T, WE HAVE PIN POINTED HIS LOCATION.. TURN RIGHT INTO 28TH AV.. HE WILL FLAG YOU

20:14:28 DOWN

20:14:53 Unit ANZA271 [K66 : VEGETATION, SCRUB OR RUBBISH FIRE]

20:15:03 Unit ANZA271 [SITREP :] NSOF HERE. WE WILL MAKE OUR WAY TO LANDFILL AV.. AND F

20:15:03 OLLOW REDW231 IN

20:16:49 Unit REDW231 [K2 : IN ATTENDANCE AT INCIDENT]

20:17:42 ** Event Location changed from "LL(172:41:33.0720,-43:28:08.3279): EST (224m) ■

20:17:42 REGALWOOD CL,PARKLANDS,CHRISTCHU" to "LANDFILL AV,BOTTLE LAKE,CHRISTCHURCH CITY"

20:17:42 at: 09/10/20 20:17:42

20:17:43 ** ELOI search completed at 10/09/20 20:17:43 - 3 results

20:17:51 ** LOI search completed at 09/10/20 20:17:51

20:18:36 Unit ANZA272 [K2 : IN ATTENDANCE AT INCIDENT]

20:20:03 FIR2POL - WE ARE AT INTERSECTION LANDFILL AND 28TH AV

20:21:53 ..

20:22:01 Unit BROO3111 [K2 : IN ATTENDANCE AT INCIDENT]

20:22:35 ATION

20:29:47 Unit REDW231 [KC : UNIT CALLING]

20:30:44 Unit REDW231 [SITREP :] SO ■■■■■ - SMALL FIRE, 15 X 15, GTWW 2 HRS SUPPLIED BY

20:30:44 BROOKLANDS TANKER, FIRE CONTAINED AND DAMPENING DOWN

20:50:40 Unit ANZA271 [KC : UNIT CALLING]

| | |
|----------|---|
| 20:51:08 | Unit ANZA271 [K45 : COMMAND RESPONSIBILITY CHANGED TO (STATE NAME)] SO [REDACTED] |
| 20:51:10 | Unit ANZA271 [K4 : ON RT INSIDE NORMAL TURNOUT AREA] |
| 20:58:06 | Alarm Timer Extended: 0 |
| 20:58:43 | Alarm Timer Extended: 0 |
| 21:11:50 | Unit BROO3111 [K4 : ON RT INSIDE NORMAL TURNOUT AREA] |
| 21:21:51 | Unit ANZA272 [K4 : ON RT INSIDE NORMAL TURNOUT AREA] |
| 21:50:47 | Unit REDW231 [KC : UNIT CALLING] |
| 21:51:10 | Unit REDW231 [K47 : STOP MESSAGE: MESSAGE UNCHANGED FROM SITREP] |
| 21:51:18 | Unit REDW231 [K4 : ON RT INSIDE NORMAL TURNOUT AREA] |
| 21:54:50 | Unit REDW231 [K12 : SUSPICIOUS FIRE] - MANUAL TIME ENTERED 09/10/20 21:54:41 |
| 22:59:45 | ** Assigned Result Code: VEG, Detailed Event Type: 1300 |

Incident

CAD Number F3093162
Incident Reporter [REDACTED]
Incident Controller
Distance Travelled (km)
Delay In Receiving Call

Property Details

Occupant
Building Owner
General Property Use
Special Property Use
Purpose Group

Actions

Persons Reported Trapped
Evacuation Status
Action Prior 1
Action Prior 2
Action Taken Extinguishment only: Includes isolating fuel/power

Civilians

| | |
|-----------------------------|---|
| Civilians Rescued | 0 |
| Civilians Extricated | 0 |
| Civilians Assisted | 0 |

Civilians Evacuated

0

Origin

Location

Level

Equipment Used

| Quantity | Equipment |
|----------|-----------------------------------|
| 1 | Hose reel, high pressure delivery |

Equipment Involved

Equipment Involved

Year

Make

Model

Fire

Arrival Condition

Heat Source Matchers or Lighters(Suspicious)

Termination Stage

First Object Ignited

First Object Material

Second Object Ignited

Second Object Material

Indicated Cause Incendiaries / Suspicious

Certainty of Cause High

Age of Person

Ethnicity

Gender

FAIP Service Offered Unknown

Comments

10/9/2020 10:03:06 PM

Reporter Comments

Small fire in forest, Redwood arrived at scene before us as ANZAC 271 investigated Rothsay Rd end then returned to the Landfill Ave. Extinguished with two hose reels. handed over to SO [REDACTED] on 231 as they were committed in to the incident, checked with SO [REDACTED] on 272 and they wished to stay so left them on scene with Brooklands tanker to finish up and freed up ANZAC 271 for further calls.

Released under the Official Information Act 1982

SMS Incident Report

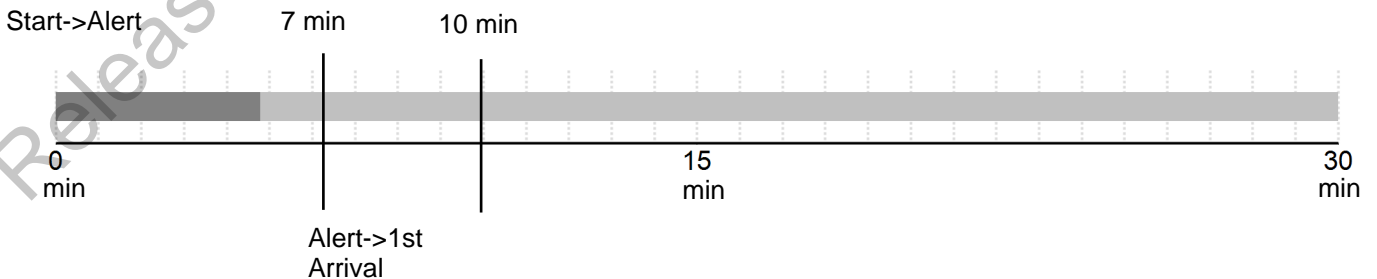
17/11/2020 10:30:57

Summary

CAD Number F3094135 **Status** Closed
Station Anzac Station
Incident Started 11/10/2020 16:55:54 **Incident Ended** 11/10/2020 17:59:06
Incident Type 1312: Vegetation Fire
Common Name
Address / Parklands
Alarm Method 111 Telephone **Alarm Level** 1
PFA Number
Zone 342707
Map Grid E 1576056 **Map Grid N** 5186826
First Caller [REDACTED] **First Caller Contact** [REDACTED]
Incident Closed 11/10/2020 18:30:53
Report Completed 19:12, Sun 11 Oct 2020 by [REDACTED]

Responses

| Call Sign | Type | Station Alert | Enroute Time | Arrival Time | Departed |
|-----------|------|----------------------|----------------------|----------------------|----------------------|
| ANZA271 | P1 | 16:57:06 11 Oct 2020 | 16:58:45 11 Oct 2020 | 17:07:30 11 Oct 2020 | 17:59:32 11 Oct 2020 |
| REDW231 | P1 | 16:57:09 11 Oct 2020 | 16:58:49 11 Oct 2020 | 17:07:53 11 Oct 2020 | 17:34:33 11 Oct 2020 |
| BROO3111 | WT | 16:57:02 11 Oct 2020 | 17:01:39 11 Oct 2020 | 17:12:59 11 Oct 2020 | 17:49:42 11 Oct 2020 |
| ANZA272 | P2 | 16:57:06 11 Oct 2020 | 17:04:29 11 Oct 2020 | 17:21:11 11 Oct 2020 | 18:05:37 11 Oct 2020 |



Elapsed Times

| Call Sign | Start To Alert | Alert To Arrival | Start To Arrival | Start To Departed |
|-----------|----------------|------------------|------------------|-------------------|
| ANZA271 | 00:01:12 | 00:10:24 | 00:11:36 | 01:03:38 |

| | | | | |
|----------|----------|----------|----------|----------|
| REDW231 | 00:01:15 | 00:10:44 | 00:11:59 | 00:38:39 |
| BROO3111 | 00:01:08 | 00:15:57 | 00:17:05 | 00:53:48 |
| ANZA272 | 00:01:12 | 00:24:05 | 00:25:17 | 01:09:43 |

Notifications

| Date | Time | Party Notified |
|-------------|----------|--|
| 11 Oct 2020 | 16:57:52 | RFO CHCH/SEL |
| 11 Oct 2020 | 16:58:00 | POLICE VIA INTERCAD |
| 11 Oct 2020 | 17:29:33 | FI [REDACTED] ACK PAGE - REQUESTS THAT THE OFFICER TAKE SOME PHOTOS OF THE SCENE |
| 11 Oct 2020 | 17:36:17 | RFO OF SITREP |
| 11 Oct 2020 | 17:43:57 | AM [REDACTED] ACK PAGE |

Message Log

| Time | Message |
|----------|--|
| 16:56:29 | ** ELOI search completed at 10/11/20 16:56:29 - 3 results |
| 16:56:30 | INC INFO: HAZY SMOKE SHOWING IN FOREST |
| 16:56:31 | ** LOI search completed at 11/10/20 16:56:31 |
| 16:56:33 | NIL FLAMES SEEN |
| 16:56:51 | CALLERS ADDRESS BACKS ONTO FOREST |
| 16:56:54 | ** Recommended unit BROO3111 for requirement TANKER (>8.0 km) ** Recommended un |
| 16:56:54 | it ANZA271 for requirement PUMP (>3.8 km) ** Recommended unit ANZA272 for requi |
| 16:56:54 | rement PUMP (>3.8 km) ** Recommended unit REDW231 for requirement CANBACKUP (>8 |
| 16:56:54 | .1 km) |
| 16:56:59 | PA Selcal used to Initiate Alerting. (ANZA271 at 3427 ANZAC 193271) |
| 16:56:59 | Station Selcal used to Initiate Alerting. (BROO3111 at 3431 BROOKLANDS 193311) |
| 16:57:00 | PA Selcal used to Initiate Alerting. (REDW231 at 3423 REDWOOD 193231) |
| 16:57:00 | PA Selcal used to Initiate Alerting. (ANZA272 at 3427 ANZAC 193271) |
| 16:57:03 | ALERTING_COMPLETED BROO3111 |
| 16:57:04 | . |
| 16:57:05 | CAN SEE A BLUE SMOKEY HAZE |
| 16:57:06 | ALERTING_COMPLETED ANZA272 |
| 16:57:06 | ALERTING_COMPLETED ANZA271 |
| 16:57:09 | ALERTING_COMPLETED REDW231 |
| 16:57:12 | . |
| 16:57:15 | AND CAN SMELL SMOKE |
| 16:57:16 | AL: PAGING ACK RECEIVED FROM STATION 3431 at 11/10/20 16:57:16 |

16:57:50 .

16:57:54 .

16:58:45 Unit ANZA271 [K1 : PROCEEDING TO INCIDENT]

16:58:49 Unit REDW231 [K1 : PROCEEDING TO INCIDENT]

17:01:02 Unit ANZA271 [KC : UNIT CALLING]

17:01:39 Unit BROO3111 [K1 : PROCEEDING TO INCIDENT]

17:01:39 RFO [REDACTED] ACK PAGE, AWAITING SITREP

17:01:47 Unit ANZA271 [SITREP :] AFI

17:02:30 Unit ANZA271 [COMCEN COM : MESSAGE] CALLER IS AT [REDACTED] FLAXGROVE WHICH BACKS ON THE

17:02:30 Unit ANZA271 [KC : UNIT CALLING]

17:02:30 FOREST - NO OTHER CALLS TO THIS

17:03:27 Unit ANZA271 [SITREP :] RESPOND 272 TO BOWER AVE

17:04:29 Unit ANZA272 [K1 : PROCEEDING TO INCIDENT]

17:06:21 Unit ANZA272 [COMCEN COM : MESSAGE] RESPOND TO BOWER AVE ASTON DRIVE INTERSECTIO

17:06:21 N

17:07:30 Unit ANZA271 [K77 : NOTHING SHOWING]

17:07:53 Unit REDW231 [K2 : IN ATTENDANCE AT INCIDENT]

17:10:19 Unit ANZA271 [KC : UNIT CALLING]

17:11:11 Unit ANZA271 [SITREP :] POSSIBLE TO CALL THE CALLER BACK AND GET THEM TO DIREC

17:11:11 TUS TO WHERE THEY SAW THE SMOKE

17:11:14 .

17:11:41 CALLED INFMT BACK - NO ANSWER

17:12:04 .

17:12:59 Unit BROO3111 [K2 : IN ATTENDANCE AT INCIDENT]

17:13:35 Unit ANZA271 [SITREP :] CAN YOU PASS ONTO THE APPLIANCES THAT WE CAN S,MELL SO

17:13:35 METHING BUT YEY TP FIND IT

17:14:19 Unit ANZA271 [KC : UNIT CALLING]

17:14:24 Unit BROO3111 [KC : UNIT CALLING]

17:15:54 Unit ANZA271 [SITREP :] GET BROOKLANDS TO STAY ON LANDFILL AND T6HE HARD - WE

17:15:54 WILL SEE IF WE CAN FIND IT AND CALL THEM IN

17:16:18 Unit BROO3111 [COMCEN COM : MESSAGE] GET BROOKLANDS TO STAY ON LANDFILL AND T6HE

17:16:18 HARD - WE WILL SEE IF WE CAN FIND IT AND CALL THEM IN

17:19:29 Unit ANZA271 [KC : UNIT CALLING]

17:20:34 Unit ANZA271 [SITREP :] SO [REDACTED] - WE ARE ON 28TH - CAN SMELL SOMETHING - ATTEM

17:20:34 PTING TO LOCATE SOURCE

17:21:11 Unit ANZA272 [K2 : IN ATTENDANCE AT INCIDENT]

17:22:46 Unit ANZA272 [K2 : IN ATTENDANCE AT INCIDENT]

| | |
|----------|--|
| 17:22:48 | Unit ANZA272 [KC : UNIT CALLING] |
| 17:25:01 | Unit ANZA272 [SITREP :] LOCATED A SMALL FIRE APPROX 10 X 10 - 200M INTO THE FO |
| 17:25:01 | REST - SMALL AMOUNT OF FLAME GTW HAND TOOLS AND FORESTRY - GET BROOKLANDS TANKER |
| 17:25:01 | TO GO TO BOWER AVE ENTRANCE |
| 17:29:33 | - HE WILL NOT BE ATTENDING TODAY |
| 17:29:35 | Unit ANZA271 [KC : UNIT CALLING] |
| 17:30:39 | Unit ANZA271 [SITREP :] CAN YOU GET FIRE SAFETY TO CONTACT [REDACTED] ON HIS PE |
| 17:30:39 | PERSONAL CELL PHONE |
| 17:32:06 | . |
| 17:32:41 | SM SPOKE WITH SO [REDACTED] - HE WILL TAKE PHOTOS AND MAKE CONTACT WITH FI [REDACTED] LATE |
| 17:32:41 | R |
| 17:32:42 | . |
| 17:34:34 | Unit REDW231 [K4 : ON RT INSIDE NORMAL TURNOUT AREA] |
| 17:49:42 | Unit BROO3111 [K4 : ON RT INSIDE NORMAL TURNOUT AREA] |
| 17:50:09 | Alarm Timer Extended: 0 |
| 17:58:33 | Unit ANZA271 [KC : UNIT CALLING] |
| 17:59:06 | Unit ANZA271 [K47 : STOP MESSAGE: MESSAGE UNCHANGED FROM SITREP] POL IN ATTENDA |
| 17:59:06 | NCE |
| 17:59:12 | Unit ANZA271 [K12 : SUSPICIOUS FIRE] |
| 17:59:33 | Unit ANZA271 [K4 : ON RT INSIDE NORMAL TURNOUT AREA] |
| 18:03:17 | Alarm Timer Extended: 0 |
| 18:05:38 | Unit ANZA272 [K4 : ON RT INSIDE NORMAL TURNOUT AREA] |
| 18:30:53 | ** Assigned Result Code: VEG, Detailed Event Type: 1300 |

Incident

CAD Number F3094135

Incident Reporter [REDACTED]

Incident Controller

Distance Travelled (km)

Delay In Receiving Call

Property Details

Occupant

Building Owner

General Property Use

Special Property Use

Purpose Group**Actions****Persons Reported Trapped****Evacuation Status****Action Prior 1****Action Prior 2****Action Taken** Extinguishment only: Includes isolating fuel/power**Civilians**

| | |
|-----------------------------|---|
| Civilians Rescued | 0 |
| Civilians Extricated | 0 |
| Civilians Assisted | 0 |
| Civilians Evacuated | 0 |

Origin**Location****Level****Equipment Used**

| Quantity | Equipment |
|-----------------|-------------------|
| 1 | Forestry Delivery |

Equipment Involved**Equipment Involved****Year****Make****Model****Fire****Arrival Condition****Heat Source** Matchers or Lighters(Suspicious)**Termination Stage****First Object Ignited****First Object Material****Second Object Ignited****Second Object Material****Indicated Cause** Incendiaries / Suspicious**Certainty of Cause** High

Age of Person Unknown
Ethnicity Unknown
Gender
FAIP Service Offered Unknown

Comments

10/11/2020 7:12:11 PM

Reporter Comments

attached photos of fire prior to water and foam application



Released under the Official Information Act 1982

SMS Incident Report

17/11/2020 10:32:13

Summary

CAD Number F3094703 **Status** Closed
Station Redwood Station
Incident Started 12/10/2020 16:28:14 **Incident Ended** 12/10/2020 18:43:19
Incident Type 1312: Vegetation Fire
Common Name
Address Lower Styx Road Spencerville
Alarm Method 111 Telephone **Alarm Level** 1
PFA Number
Zone 342707
Map Grid E 1575810 **Map Grid N** 5187959
First Caller [REDACTED] **First Caller Contact** [REDACTED]
Incident Closed 12/10/2020 19:05:49
Report Completed 10:51, Wed 14 Oct 2020 by [REDACTED]

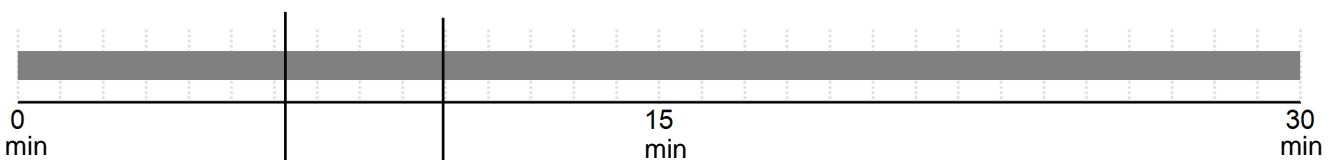
Responses

| Call Sign | Type | Station Alert | Enroute Time | Arrival Time | Departed |
|-----------|------|----------------------|----------------------|----------------------|----------------------|
| REDW231 | P1 | 16:36:08 12 Oct 2020 | 16:38:06 12 Oct 2020 | 16:49:50 12 Oct 2020 | 18:03:43 12 Oct 2020 |
| BROO311 | P1 | 16:29:56 12 Oct 2020 | 16:35:52 12 Oct 2020 | 16:50:25 12 Oct 2020 | 18:07:27 12 Oct 2020 |
| BROO3111 | WT | 16:29:55 12 Oct 2020 | 16:35:58 12 Oct 2020 | 16:52:36 12 Oct 2020 | 18:42:31 12 Oct 2020 |
| ANZA272 | P2 | 16:44:20 12 Oct 2020 | 16:46:31 12 Oct 2020 | 16:53:29 12 Oct 2020 | 18:52:14 12 Oct 2020 |
| CHRI2111 | WT | 16:41:59 12 Oct 2020 | 16:43:35 12 Oct 2020 | 17:06:48 12 Oct 2020 | 18:44:49 12 Oct 2020 |
| ANZA271 | P1 | 16:30:30 12 Oct 2020 | 16:32:16 12 Oct 2020 | 17:38:44 12 Oct 2020 | 18:43:36 12 Oct 2020 |

Start->Alert

7 min

10 min



Alert->1st
Arrival

Elapsed Times

| Call Sign | Start To Alert | Alert To Arrival | Start To Arrival | Start To Departed |
|-----------|----------------|------------------|------------------|-------------------|
| REDW231 | 00:07:54 | 00:13:42 | 00:21:36 | 01:35:29 |
| BROO311 | 00:01:42 | 00:20:29 | 00:22:11 | 01:39:13 |
| BROO3111 | 00:01:41 | 00:22:41 | 00:24:22 | 02:14:17 |
| ANZA272 | 00:16:06 | 00:09:09 | 00:25:15 | 02:24:00 |
| CHRI2111 | 00:13:45 | 00:24:49 | 00:38:34 | 02:16:35 |
| ANZA271 | 00:02:16 | 01:08:14 | 01:10:30 | 02:15:22 |

Notifications

| Date | Time | Party Notified |
|-------------|----------|---|
| 12 Oct 2020 | 16:30:35 | RFO CHRISTCHURCH/SELWYN |
| 12 Oct 2020 | 16:33:10 | POLICE VIA INTERCAD |
| 12 Oct 2020 | 16:33:44 | RFO [REDACTED] ACK PAGE |
| 12 Oct 2020 | 16:50:36 | CANTERBRY2 ([REDACTED]) CALLS IN FOR DETAILS - ALL DETAILS PASSED - IF NEEDED |
| 12 Oct 2020 | 16:54:41 | PAGE AREA CHCH |
| 12 Oct 2020 | 16:54:43 | PAGED RFO CHRISTCHURCH/SELWYN DC |
| 12 Oct 2020 | 16:59:19 | FI [REDACTED] ACK PAGE YEP IF THEY CAN TAKE PHOTOS AND THEN ATTC |

Message Log

| Time | Message |
|----------|--|
| 16:29:28 | INC INFO: FIRE IN THE BOTTLE LAKE FOREST SPOTTED FROM AIRCRAFT |
| 16:29:28 | ** ELOI search completed at 10/12/20 16:29:28 - 2 results |
| 16:29:30 | ** LOI search completed at 12/10/20 16:29:30 |
| 16:29:48 | INC INFO: FIRE SEEN FROM AIRCRAFT |
| 16:29:51 | ** Recommended unit BROO3111 for requirement TANKER (>5.0 km) |
| 16:29:51 | ** Recommended unit BROO311 for requirement PUMP (>5.0 km) |
| 16:29:53 | Station Selcal used to Initiate Alerting. (BROO311 at 3431 BROOKLANDS 193311) |
| 16:29:53 | Station Selcal used to Initiate Alerting. (BROO3111 at 3431 BROOKLANDS 193311) |
| 16:29:55 | ALERTING_COMPLETED BROO3111 |
| 16:29:56 | ALERTING_COMPLETED BROO311 |
| 16:30:07 | IN THE BOTTLE LAKE FOREST |
| 16:30:09 | AL: PAGING ACK RECEIVED FROM STATION 3431 at 12/10/20 16:30:09 |
| 16:30:13 | IN THE CENTRE OF BOTTLE LAKE FOREST COULD ONLY SEE SMOKE |
| 16:30:27 | PA Selcal used to Initiate Alerting. (ANZA271 at 3427 ANZAC 193271) |
| 16:30:30 | ALERTING_COMPLETED ANZA271 |
| 16:32:16 | Unit ANZA271 [K1 : PROCEEDING TO INCIDENT] |

16:32:34 .

16:33:00 FIR2POL - FYI ONLY AT THIS STAGE - FIRE SPOTTED FROM AIRCRAFT - WILL PROVIDE FURTHER INFO ONCE WE KNOW MORE

16:33:00 .

16:33:01 .

16:33:27 Unit ANZA271 [COMCEN COM : MESSAGE] RESPOND VIA LANDFILL AVE (COPY)

16:34:41 Preempt Unit ANZA271

16:35:52 Unit BROO311 [K1 : PROCEEDING TO INCIDENT]

16:35:58 Unit BROO311 [K1 : PROCEEDING TO INCIDENT]

16:36:05 PA Selcal used to Initiate Alerting. (REDW231 at 3423 REDWOOD 193231)

16:36:08 ALERTING_COMPLETED REDW231

16:38:07 Unit REDW231 [K1 : PROCEEDING TO INCIDENT]

16:40:00 Unit BROO311 [COMCEN COM : MESSAGE] FURTHER INFO PASSED (ROGER)

16:40:19 Unit REDW231 [COMCEN COM : MESSAGE] COPY RESPOND VIA LANDFILL (AFFIRM)

16:41:37 INC INFO: FIRE SEEN FROM AIRCRAFT - TANKERS 2

16:41:42 ** Requirement TANKER added for alarm level 1

16:41:45 ** Recommended unit CHRI2111 for requirement TANKER (>13.7 km)

16:41:56 PA Selcal used to Initiate Alerting. (CHRI2111 at 3422 SPREYDON 192221)

16:41:59 ALERTING_COMPLETED CHRI2111

16:43:35 Unit CHRI2111 [K1 : PROCEEDING TO INCIDENT]

16:44:18 MSU Selcal used to Initiate Alerting. (ANZA272 D99212)

16:44:20 ALERTING_COMPLETED ANZA272

16:46:31 Unit ANZA272 [K1 : PROCEEDING TO INCIDENT]

16:46:50 ** Event Location changed from "UNKN0001 LOWER STYX RD,BOTTLE LAKE,CHRISTCHURCH CITY" a

16:46:50 t: 12/10/20 16:46:50

16:46:51 ** ELOI search completed at 12/10/20 16:46:51 - 2 results

16:46:53 ** LOI search completed at 12/10/20 16:46:53

16:49:51 Unit REDW231 [K66 : VEGETATION, SCRUB OR RUBBISH FIRE]

16:50:25 Unit BROO311 [K2 : IN ATTENDANCE AT INCIDENT]

16:50:36 D PAGE ME

16:52:11 ** Cross Referenced to Event # F3094710 at: 12/10/20 16:52:11

16:52:36 Unit BROO311 [K2 : IN ATTENDANCE AT INCIDENT]

16:52:46 Unit REDW231 [KC : UNIT CALLING]

16:53:29 Unit ANZA272 [K2 : IN ATTENDANCE AT INCIDENT]

16:53:32 Unit REDW231 [SITREP :] SO [REDACTED] - ONE SMALL AREA OF PINE NEEDLES ON FIRE - 20

16:53:32 X 20 ONE FORESTRY PACK IN USE LIASING WITH VOLUNTEERS

16:56:37 Unit REDW231 [COMCEN COM : MESSAGE] CAN YOU ENSURE WHEN FIRE IS EXTINGUISHED TO

16:56:37 TAKE SOME PHOTOS OF THE AREA (COPY)

16:58:46 INC INFO: FIRE IN BOTTLE LAKE

16:59:19 H IT TO THE EVENT

17:06:49 -

17:06:49 Unit CHRI2111 [K2 : IN ATTENDANCE AT INCIDENT]

17:07:02 -

17:07:02 BOTT1711 ADVISE THEY ARE ON STATION IF REQUIRED TO RESPOND

17:07:04 INC INFO: SMOKE SEEN FROM FOREST

17:08:45 CALLER SAYS IT IS BLACK SMOKE FROM IN THE FOREST

17:09:21 ** Cross Referenced to Event # F3094725 at: 12/10/20 17:09:21

17:12:54 INC INFO: SMOKE FROM THE FORREST

17:16:03 Unit REDW231 [COMCEN COM : MESSAGE] IS THE FIRE STILL PUTTING OUT A BIT OF SMOKE

17:16:03 - JUST WANT TO MAKE SURE WE DONT HAVE A SECOND FIRE IN THE FOREST

17:16:35 Unit REDW231 [SITREP :] SMOKE DISAPATING NOW BUT ANY FURTHER CALLS LET US KNOW

17:16:35 AND WE MAY NEED TO GO SCOUTING

17:21:03 Unit REDW231 [KC : UNIT CALLING]

17:21:52 Unit REDW231 [SITREP :] SO [REDACTED] - 2 CREWS WITH 2 FORESTRY DELIVERIES FIRE IS

17:21:52 MORE LIKE 90SQM

17:27:01 Unit ANZA271 [K1 : PROCEEDING TO INCIDENT]

17:30:59 Alarm Timer Extended: 0

17:30:59 Alarm Timer Extended: 0

17:38:44 Unit ANZA271 [K2 : IN ATTENDANCE AT INCIDENT]

17:39:57 Alarm Timer Extended: 0

17:39:57 Alarm Timer Extended: 0

18:03:37 Unit REDW231 [SITREP :] LEAVING SCENE NOW- ANZAC ARE HERE SO [REDACTED] IN CHARGE- T

18:03:37 HEY WILL BE THERE FOR ANOTHER 20 TO 30 MINS - WE ARE K10 AS OUR GEAR IS ALL WET

18:03:43 Unit REDW231 [K10 : RE-COMMISSIONING APPLIANCE]

18:06:01 Alarm Timer Extended: 0

18:07:28 Unit BROO311 [K4 : ON RT INSIDE NORMAL TURNOUT AREA]

18:09:25 Unit ANZA271 [SITREP :] DAMPENING FIRE WITH FOAM. WILL BE RELEASING CHRI2111 A

18:09:25 S THEY HAVE A STAFF MEMBER FROM BLUE WATCH. KEEPING BROO3111 ON SCENE FOR A SMAL

18:09:25 L TIME LONGER. WILL HOPEFULLY BE FINISHED UP IN THE NEXT 10 MINUTES AND WILL STA

18:09:25 RT PACKING UP.

18:12:42 Unit ANZA271 [KC : UNIT CALLING]

18:13:17 Unit ANZA271 [SITREP :] PERMISSION TO TALK TO FICHR11 (GO AHEAD)

18:19:06 Alarm Timer Extended: 0

| | |
|----------|---|
| 18:42:32 | Unit BROO3111 [K4 : ON RT INSIDE NORMAL TURNOUT AREA] |
| 18:43:01 | Unit ANZA271 [KC : UNIT CALLING] |
| 18:43:19 | Unit ANZA271 [K47 : STOP MESSAGE: MESSAGE UNCHANGED FROM SITREP] |
| 18:43:36 | Unit ANZA271 [K4 : ON RT INSIDE NORMAL TURNOUT AREA] |
| 18:44:50 | Unit CHRI2111 [K4 : ON RT INSIDE NORMAL TURNOUT AREA] |
| 18:52:14 | Unit ANZA272 [K4 : ON RT INSIDE NORMAL TURNOUT AREA] |
| 19:05:48 | ** Assigned Result Code: VEG, Detailed Event Type: 1300 |

Incident

CAD Number F3094703
Incident Reporter [REDACTED]
Incident Controller
Distance Travelled (km)
Delay In Receiving Call

Property Details

Occupant
Building Owner
General Property Use Commercial forestry
Special Property Use Radiata pine stand
Purpose Group

Actions

Persons Reported Trapped
Evacuation Status
Action Prior 1
Action Prior 2
Action Taken Extinguishment only: Includes isolating fuel/power

Civilians

| | |
|-----------------------------|---|
| Civilians Rescued | 0 |
| Civilians Extricated | 0 |
| Civilians Assisted | 0 |
| Civilians Evacuated | 0 |

Origin

Location

Level

Equipment Used

| Quantity | Equipment |
|----------|----------------------|
| 1 | Equipment Not Listed |

Equipment Involved

Equipment Involved

Year

Make

Model

Fire

Arrival Condition

Heat Source Matchers or Lighters(Suspicious)

Termination Stage

First Object Ignited

First Object Material

Second Object Ignited

Second Object Material

Indicated Cause Incendiaries / Suspicious

Certainty of Cause High

Age of Person Unknown

Ethnicity Unknown

Gender

FAIP Service Offered Unknown

SMS Incident Report

17/11/2020 10:24:44

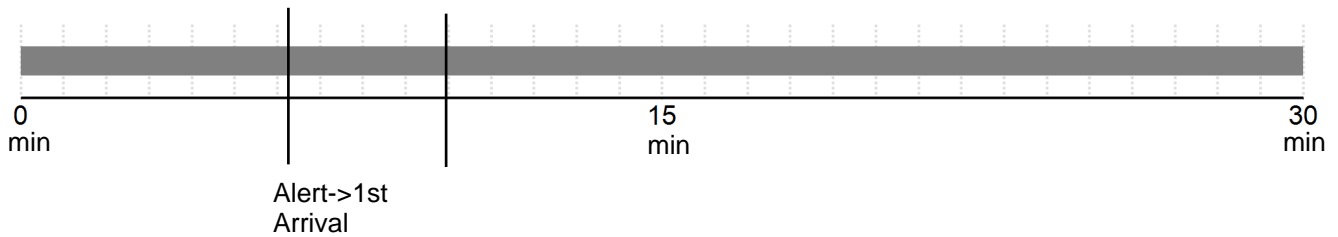
Summary

CAD Number F3096524 **Status** Closed
Station Anzac Station
Incident Started 14/10/2020 22:23:13 **Incident Ended** 15/10/2020 04:38:35
Incident Type 1312: Vegetation Fire
Common Name
Address / Bottle Lake
Alarm Method 111 Telephone **Alarm Level** 1
PFA Number
Zone 342705
Map Grid E 1577224 **Map Grid N** 5186224
First Caller [REDACTED] **First Caller Contact** [REDACTED]
Incident Closed 15/10/2020 05:42:29
Report Completed 11:51, Sat 31 Oct 2020 by [REDACTED]

Responses

| Call Sign | Type | Station Alert | Enroute Time | Arrival Time | Departed |
|------------|------|----------------------|----------------------|----------------------|----------------------|
| ANZA271 | P1 | 22:24:30 14 Oct 2020 | 22:26:15 14 Oct 2020 | 22:32:58 14 Oct 2020 | 00:54:56 15 Oct 2020 |
| ANZA272 | P2 | 22:24:31 14 Oct 2020 | 22:31:34 14 Oct 2020 | 22:41:46 14 Oct 2020 | 01:13:45 15 Oct 2020 |
| REDW231 | P1 | 22:24:33 14 Oct 2020 | 22:26:12 14 Oct 2020 | 22:46:48 14 Oct 2020 | 23:41:38 14 Oct 2020 |
| ANZA2710 | RU | 22:49:07 14 Oct 2020 | 22:59:56 14 Oct 2020 | 23:11:22 14 Oct 2020 | 01:17:29 15 Oct 2020 |
| BROO3111 | WT | 22:54:38 14 Oct 2020 | 23:01:19 14 Oct 2020 | 23:18:07 14 Oct 2020 | 23:57:15 14 Oct 2020 |
| CHRI2111 | WT | 22:54:41 14 Oct 2020 | 22:58:14 14 Oct 2020 | 23:23:27 14 Oct 2020 | 23:53:35 14 Oct 2020 |
| BOTT1760 | WT | 23:08:45 14 Oct 2020 | 23:33:57 14 Oct 2020 | 23:43:33 14 Oct 2020 | 05:09:39 15 Oct 2020 |
| BOTT1711 | WT | 23:08:45 14 Oct 2020 | 23:40:41 14 Oct 2020 | 23:50:23 14 Oct 2020 | 05:07:58 15 Oct 2020 |
| RFOCHCSEL2 | RFO | 23:23:21 14 Oct 2020 | 23:23:22 14 Oct 2020 | 00:05:56 15 Oct 2020 | 00:46:47 15 Oct 2020 |
| BOTT1725 | SC | 23:52:22 14 Oct 2020 | 23:52:23 14 Oct 2020 | 00:12:15 15 Oct 2020 | 05:09:20 15 Oct 2020 |

Start->Alert 7 min 10 min



Elapsed Times

| Call Sign | Start To Alert | Alert To Arrival | Start To Arrival | Start To Departed |
|------------|----------------|------------------|------------------|-------------------|
| ANZA271 | 00:01:17 | 00:08:28 | 00:09:45 | 02:31:43 |
| ANZA272 | 00:01:18 | 00:17:15 | 00:18:33 | 02:50:32 |
| REDW231 | 00:01:20 | 00:22:15 | 00:23:35 | 01:18:25 |
| ANZA2710 | 00:25:54 | 00:22:15 | 00:48:09 | 02:54:16 |
| BROO3111 | 00:31:25 | 00:23:29 | 00:54:54 | 01:34:02 |
| CHRI2111 | 00:31:28 | 00:28:46 | 01:00:14 | 01:30:22 |
| BOTT1760 | 00:45:32 | 00:34:48 | 01:20:20 | 06:46:26 |
| BOTT1711 | 00:45:32 | 00:41:38 | 01:27:10 | 06:44:45 |
| RFOCHCSEL2 | 01:00:08 | 00:42:35 | 01:42:43 | 02:23:34 |
| BOTT1725 | 01:29:09 | 00:19:53 | 01:49:02 | 06:46:07 |

Notifications

| Date | Time | Party Notified |
|-------------|----------|--|
| 14 Oct 2020 | 22:29:41 | POLICE VIA INTERCAD |
| 14 Oct 2020 | 22:30:00 | DUTY AREA CHCH PAGED RE APPLIANCE COMMITAL |
| 14 Oct 2020 | 22:30:52 | RFO CHCH/SELWYN PAGED |
| 14 Oct 2020 | 22:45:09 | RFO CHC/SELWYN REPAGED |
| 14 Oct 2020 | 22:47:40 | RFO CHCH/SELWYN ACK PAGE |
| 15 Oct 2020 | 00:15:55 | AREA CHRISTCHURCH DUTY PAGED |

Message Log

| Time | Message |
|----------|--|
| 22:24:16 | ** ELOI search completed at 10/14/20 22:24:16 - 2 results |
| 22:24:17 | INC INFO: GRASS FIRE |
| 22:24:18 | ** LOI search completed at 14/10/20 22:24:17 |
| 22:24:24 | ** Recommended unit ANZA271 for requirement PUMP (>3.3 km) ** Recommended unit |
| 22:24:24 | ANZA272 for requirement PUMP (>3.3 km) ** Recommended unit REDW231 for requirem |
| 22:24:24 | ent CANBACKUP (>9.3 km) |
| 22:24:26 | PA Selcal used to Initiate Alerting. (ANZA271 at 3427 ANZAC 193271) |
| 22:24:27 | PA Selcal used to Initiate Alerting. (ANZA272 at 3427 ANZAC 193271) |

22:24:27 PA Selcal used to Initiate Alerting. (REDW231 at 3423 REDWOOD 193231)

22:24:30 ALERTING_COMPLETED ANZA271

22:24:31 ALERTING_COMPLETED ANZA272

22:24:33 ALERTING_COMPLETED REDW231

22:26:12 Unit REDW231 [K1 : PROCEEDING TO INCIDENT]

22:26:15 Unit ANZA271 [K1 : PROCEEDING TO INCIDENT]

22:26:19 CALLER SAID ITS WHERE THE BEND IS AND IS GETTING CLOSE TO THE HOUSES

22:26:49 T3 TIME FINDING OUT WHERE ON ASTON DR FIRE WAS LOCATED CALLER WAS A LITTLE BIT F

22:26:49 LUSTERED

22:27:36 Unit ANZA271 [KC : UNIT CALLING]

22:29:43 .

22:29:53 Unit ANZA271 [SITREP :] ANY FURTHER DETAILS (2 CALLS RECIEVED ONE STATING GRAS

22:29:53 S FIRE NEAR ASTON AND ANOTHER FROM AIRWAYS STATING LARGE FIRE VISIBLE NEAR BURWO

22:29:53 OD LANDFILL)

22:30:10 FIR2POL FIRE HAVE RECEIVED 2 CALLS TO A LARGE FIRE DEVELOPING IN BOTTLE LAKE FOR

22:30:10 EST

22:30:11 .

22:30:46 .

22:31:35 Unit ANZA272 [K1 : PROCEEDING TO INCIDENT]

22:32:58 Unit ANZA271 [K77 : NOTHING SHOWING]

22:34:22 Unit ANZA271 [KC : UNIT CALLING]

22:34:48 Unit ANZA271 [SITREP :] HAVE CHECKED ALL THROUGH ASTON DRIVE NSOF, NOW MOVING

22:34:48 INTO FOREST

22:39:05 Unit ANZA271 [COMCEN COM : MESSAGE] POLICE HAVE LOCATED FIRE 200M NORTH OF ASTON

22:39:05 DR BEND CLOSE TO BEACH

22:41:46 VERBAL

22:41:46 Unit ANZA272 [K66 : VEGETATION, SCRUB OR RUBBISH FIRE] VERBAL

22:41:49 Unit ANZA272 [K66 : VEGETATION, SCRUB OR RUBBISH FIRE]

22:44:50 FIR2POL WHAT IS CHI2S LOCATION

22:44:54 .

22:46:48 Unit REDW231 [K2 : IN ATTENDANCE AT INCIDENT]

22:47:13 .

22:47:17 .

22:47:28 FIR2POL IS POL OFFICER ABLE TO COME AND DIRECT OUR CREWS, WE ARE ON CORNER OF AS

22:47:28 TON DR AND WHISKEY RD

22:47:46 ()

22:47:49 .

22:49:04 PA Selcal used to Initiate Alerting. (ANZA2710 at 3427 ANZAC 193271)

22:49:07 ALERTING_COMPLETED ANZA2710

22:49:50 .

22:49:57 FIR2POL COPY GPS LOCATION HAS PASSED TO OUR CREW

22:51:08 Unit ANZA271 [SITREP :] RESPOND ANZA2710

22:51:17 .

22:51:34 NO ANSWER ANZAC VOLLY

22:53:19 Unit ANZA271 [KC : UNIT CALLING]

22:53:26 Unit ANZA272 [SITREP :] POLICE UNIT HAS UPLIFTED 2 FF TO TAKE TO ANZAC STN TO

22:53:26 UPLIFT RURAL UNIT

22:54:12 Unit ANZA271 [SITREP :] SO [REDACTED] - FIRE IS IN QUITE A REMOTE AREA, ARE GOING

22:54:12 TO TRY AND MAKE ACCESS FROM LANDFILL SIDE BACK INSIDE THE FOREST, ANZA272 ARE G

22:54:12 OING BACK FOR JEEP AND WILL TRY MAKE ACCESS FROM ASTON DRIVE. MAKE TANKERS 2 - W

22:54:12 ILL GIVE CO-ORDINATES FOR THEM TO RESPOND TO

22:54:23 ** Requirement TORT added for alarm level 1

22:54:26 ** Requirement TORT added for alarm level 1

22:54:29 ** Recommended unit CHRI2111 for requirement ADHOC TORT (>11.7 km)

22:54:29 ** Recommend

22:54:29 ed unit BROO3111 for requirement ADHOC TORT (>8.7 km)

22:54:36 PA Selcal used to Initiate Alerting. (CHRI2111 at 3422 SPREYDON 192221)

22:54:36 Station Selcal used to Initiate Alerting. (BROO3111 at 3431 BROOKLANDS 193311)

22:54:38 ALERTING_COMPLETED BROO3111

22:54:41 ALERTING_COMPLETED CHRI2111

22:54:49 INC INFO: FIRE IN FOREST

22:55:39 AL: PAGING ACK RECEIVED FROM STATION 3431 at 14/10/20 22:55:39

22:55:53 Unit ANZA271 [KC : UNIT CALLING]

22:56:47 Unit ANZA271 [SITREP :] CHRI2111 TO REPORT TO CORNER OF ASTON AND 28TH. BROOKL

22:56:47 ANDS TO ENTER AT WAITIKIRI MAIN RD INTO LANDFILL

22:58:14 Unit CHRI2111 [K1 : PROCEEDING TO INCIDENT]

22:59:57 Unit ANZA2710 [K1 : PROCEEDING TO INCIDENT]

23:00:06 Unit CHRI2111 [COMCEN COM : MESSAGE] RESPOND TO CORNER ASTNO DR AND 28TH AV

23:00:47 Unit BROO3111 [COMCEN COM : MESSAGE] (PASSED DURING T/O) TO ENTER THROUGH WAITIK

23:00:47 IRI RD AND HEAD TOWARDS LANDFILL

23:01:19 Unit BROO3111 [K1 : PROCEEDING TO INCIDENT]

23:02:18 Unit BROO3111 [KC : UNIT CALLING]

23:03:16 Unit BROO3111 [SITREP :] CONFIRM WHERE WE ARE RESPONDING (VIA WAITKIRI DR AND

23:03:16 IN THE MAIN RD TOWARDS THE LANDFILL

23:05:58 Unit ANZA271 [KC : UNIT CALLING]

23:06:47 Unit ANZA271 [SITREP :] CANNOT GET TO THIS FIRE FROM SEALED ROADS ON LANDFILL

23:06:47 END. RELOCATING TO ASTON DR, BROOK3111 TO HEAD THAT WAY ALSO

23:07:01 Unit BROO3111 [SITREP :] COPY

23:08:08 Unit ANZA271 [SITREP :] WHAT IS THE NEAREST 4WD TANKER (STAND BY)

23:08:35 Pager used to Initiate Alerting.

23:08:36 Pager used to Initiate Alerting.

23:08:37 Unit BOTT1760 failed to contact via Selcal

23:08:37 Unit BOTT1711 failed to contact via Selcal

23:08:45 ALERTING_COMPLETED BOTT1760

23:08:45 ALERTING_COMPLETED BOTT1711

23:09:27 Unit ANZA271 [COMCEN COM : MESSAGE] NEAREST 4WD TANKER IS BOTTLE LAKE - HAVE TO

23:09:27 TURN OUT VIA RFO SO THERE MAY BE SOME DELAY

23:09:52 Unit ANZA271 [SITREP :] COULD YOU PUT THEM ON STANDBY WE MAY NEED THEM TO ACCE

23:09:52 SS THIS FIRE (COPY WILL START THE PROCESS)

23:10:12 RFO [REDACTED] PAGED

23:11:22 Unit ANZA2710 [K2 : IN ATTENDANCE AT INCIDENT]

23:13:34 **

23:13:44 RFO [REDACTED]

23:14:15 RFO [REDACTED] IS ORGANISING BOTTLE LAKE TANKERS AND WILL RESPOND AL HUTT TO SC

23:14:15 ENE.

23:15:09 .

23:15:57 Unit BROO3111 [KC : UNIT CALLING]

23:17:01 Unit BROO3111 [SITREP :] AT CORNER OF ASTON AND BOWER (OTHER APPLIANCES ARE AT

23:17:01 CORNER OF ASTON AND WHISKEY)

23:17:28 Alarm Timer Extended: 0

23:18:07 Unit BROO3111 [K2 : IN ATTENDANCE AT INCIDENT]

23:20:52 ** Cross Referenced to Event # F3096526 at: 14/10/20 23:20:51

23:20:57 .

23:22:35 Alarm Timer Extended: 0

23:23:23 Unit RFOCHCSEL2 [K1 : PROCEEDING TO INCIDENT]

23:23:27 Unit CHR12111 [K2 : IN ATTENDANCE AT INCIDENT]

23:25:00 Unit BOTT1711 [KC : UNIT CALLING]

23:25:33 Unit BOTT1711 [SITREP :] ON SITE WAITING FOR FURTHER STAFF, WILL BE RESPONDING

23:25:33 SHORTLY

23:31:00 Alarm Timer Extended: 0

23:33:57 Unit BOTT1760 [K1 : PROCEEDING TO INCIDENT]
23:40:41 Unit BOTT1711 [K1 : PROCEEDING TO INCIDENT]
23:41:38 Unit REDW231 [K3 : ON RT OUTSIDE NORMAL TURNOUT AREA]
23:43:33 Unit BOTT1760 [K2 : IN ATTENDANCE AT INCIDENT]
23:50:23 Unit BOTT1711 [K2 : IN ATTENDANCE AT INCIDENT]
23:52:18 Unit BOTT1725 [K38 : ASSOCIATE THIS APPLIANCE TO EVENT (STATE EVENT ADDRESS)]
23:52:23 Unit BOTT1725 [K1 : PROCEEDING TO INCIDENT]
23:53:36 Unit CHRI2111 [K4 : ON RT INSIDE NORMAL TURNOUT AREA]
23:57:16 Unit BROO3111 [K4 : ON RT INSIDE NORMAL TURNOUT AREA]
00:05:56 Unit RFOCHCSEL2 [K2 : IN ATTENDANCE AT INCIDENT]
00:07:14 Unit ANZA271 [SITREP :] SO [REDACTED] 2 BOTTLE LAKE RURAL UNITS FIGHTING WITH HAN
00:07:14 D LINES FIRE IS APPROX 40M X 40M
00:12:16 Unit BOTT1725 [K2 : IN ATTENDANCE AT INCIDENT]
00:14:53 .
00:15:36 Unit ANZA271 [SITREP :] ANZA272 HAVE GOT BOGGED IN SAND AND REQUIRE A 4WD TOW
00:15:36 TRUCK BUT NOT A HUGE ONE AS IT WINT BE ABLE TO ACCESS THEM
00:15:49 >>
00:15:58 **
00:20:12 POLICE ADVISE USING SOUTH ISLAND RECOVERY ALLIANCE ([REDACTED]) FOR SPECIALIST T
00:20:12 OW
00:20:32 **
00:20:45 AAC AUTHORISES CTOW SERVICES
00:21:05 AAC [REDACTED] AUTHORISES TOW SERVICES
00:23:31 **
00:23:40 ETA OF TOW IS APPROX 15 MINS
00:24:40 **
00:24:57 TOW RESPONDING FROM ARANUI
00:24:59 **
00:28:45 Alarm Timer Extended: 0
00:28:48 Alarm Timer Extended: 0
00:31:51 Alarm Timer Extended: 0
00:32:51 Unit RFOCHCSEL2 [KC : UNIT CALLING]
00:33:33 Unit RFOCHCSEL2 [SITREP :] FEW HOT SPOTS 40MSQ. LEAVING FIRE IN HANDS OF BOTTL
00:33:33 E LAKE RURAL
00:37:14 Unit ANZA271 [KC : UNIT CALLING]
00:37:44 Unit ANZA271 [SITREP :] SO [REDACTED] - 2 BOTTLE LAKE TANKERS WOKRING FIRE. WAIT
00:37:44 ON ASTON DR FOR TOW TRUCK

| | |
|----------|--|
| 00:37:58 | Unit ANZA271 [K45 : COMMAND RESPONSIBILITY CHANGED TO (STATE NAME)] RFO [REDACTED] |
| 00:46:48 | Unit RFOCHCSEL2 [K6 : ON PAGER (STATE LOCATION)] |
| 00:54:57 | Unit ANZA271 [K4 : ON RT INSIDE NORMAL TURNOUT AREA] |
| 01:13:46 | Unit ANZA272 [K4 : ON RT INSIDE NORMAL TURNOUT AREA] |
| 01:17:29 | Unit ANZA2710 [K4 : ON RT INSIDE NORMAL TURNOUT AREA] |
| 01:25:50 | Unit BOTT1711 [KC : UNIT CALLING] |
| 01:26:39 | Unit BOTT1711 [SITREP :] RFO [REDACTED] - ATWW 2 FORRESTRY DELS BETWEEN 40 AND 50SQM |
| 01:26:39 | OF GRASS AND PINES |
| 02:25:28 | Alarm Timer Extended: 0 |
| 04:38:08 | Unit BOTT1711 [KC : UNIT CALLING] |
| 04:38:36 | Unit BOTT1711 [K48 : STOP MESSAGE: DETAILS TO FOLLOW] FIRE EXTNGD |
| 04:39:29 | ** |
| 04:39:29 | Unit BOTT1711 [K12 : SUSPICIOUS FIRE] THERE WERE SIGNS THAT PEOPLE HAD BEEN CAM |
| 04:39:29 | PING THERE |
| 04:40:34 | FI [REDACTED] ADVISED OF FIRE WHEN ACKNOWLEDGING F3096513 |
| 05:07:59 | Unit BOTT1711 [K7 : AT NORMAL STATION] |
| 05:09:21 | Unit BOTT1725 [K7 : AT NORMAL STATION] |
| 05:09:40 | Unit BOTT1760 [K7 : AT NORMAL STATION] |
| 05:42:28 | UNIT 'RFOCHCSEL2' ALERT TIME '[NULL]' ADJUSTED TO '20201014232321ND' AT '15/10/2 |
| 05:42:28 | UNIT 'BOTT1725' ALERT TIME '[NULL]' ADJUSTED TO '20201014235222ND' AT '15/10/202 |
| 05:42:28 | ** Assigned Result Code: VEG, Detailed Event Type: 1300 |

Incident

CAD Number F3096524
Incident Reporter [REDACTED]
Incident Controller
Distance Travelled (km)
Delay In Receiving Call

Property Details

Occupant
Building Owner
General Property Use
Special Property Use
Purpose Group

Actions

Persons Reported

Trapped

Evacuation Status

Action Prior 1

Action Prior 2

Action Taken Extinguishment only: Includes isolating fuel/power

Civilians

Civilians Rescued

0

Civilians Extricated

0

Civilians Assisted

0

Civilians Evacuated

0

Origin

Location

Level

Equipment Used

| Quantity | Equipment |
|----------|-------------------|
| 2 | Forestry Delivery |

Equipment Involved

Equipment Involved

Year

Make

Model

Fire

Arrival Condition

Heat Source Matchers or Lighters(Suspicious)

Termination Stage

First Object Ignited

First Object Material

Second Object Ignited

Second Object Material

Indicated Cause Incendiaries / Suspicious

Certainty of Cause Medium

Age of Person Unknown

Ethnicity Unknown

Gender

FAIP Service Offered Unknown

Comments

10/31/2020 11:51:13 AM

Reporter Comments

This was a suspicious fire that was probably lit by person or persons unknown that have lit a series of fires near to this area over the last few weeks. Rural Fire did report they discovered signs of possible camping at the fire site.

[REDACTED]

Released under the Official Information Act 1982

SMS Incident Report

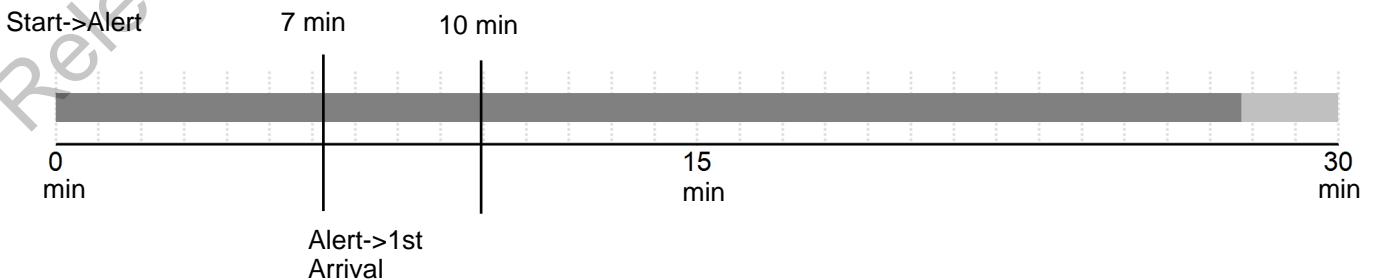
17/11/2020 10:28:25

Summary

CAD Number F3099321 **Status** Closed
Station Anzac Station
Incident Started 19/10/2020 05:14:10 **Incident Ended** 19/10/2020 06:26:18
Incident Type 1312: Vegetation Fire
Common Name
Address / Bottle Lake
Alarm Method 111 Telephone **Alarm Level** 1
PFA Number
Zone 342707
Map Grid E 1574528 **Map Grid N** 5186812
First Caller [REDACTED] / **First Caller Contact** [REDACTED]
Incident Closed 19/10/2020 12:04:04
Report Completed 11:13, Thur 05 Nov 2020 by [REDACTED]

Responses

| Call Sign | Type | Station Alert | Enroute Time | Arrival Time | Departed |
|-----------|------|----------------------|----------------------|----------------------|----------------------|
| ANZA272 | P2 | 05:15:14 19 Oct 2020 | 05:23:16 19 Oct 2020 | 05:31:36 19 Oct 2020 | 06:19:38 19 Oct 2020 |
| ANZA271 | P1 | 05:15:14 19 Oct 2020 | 05:17:05 19 Oct 2020 | 05:32:00 19 Oct 2020 | 06:27:40 19 Oct 2020 |
| REDW231 | P1 | 05:15:17 19 Oct 2020 | 05:18:14 19 Oct 2020 | 05:32:51 19 Oct 2020 | 06:23:12 19 Oct 2020 |
| BROO3111 | WT | 05:15:11 19 Oct 2020 | 05:21:34 19 Oct 2020 | 05:35:03 19 Oct 2020 | 06:17:06 19 Oct 2020 |
| FICHRI5 | FSO | 07:37:38 19 Oct 2020 | 08:35:02 19 Oct 2020 | 09:34:22 19 Oct 2020 | 11:42:39 19 Oct 2020 |



Elapsed Times

| Call Sign | Start To Alert | Alert To Arrival | Start To Arrival | Start To Departed |
|-----------|----------------|------------------|------------------|-------------------|
| ANZA272 | 00:01:04 | 00:16:22 | 00:17:26 | 01:05:28 |
| ANZA271 | 00:01:04 | 00:16:46 | 00:17:50 | 01:13:30 |
| REDW231 | 00:01:07 | 00:17:34 | 00:18:41 | 01:09:02 |
| BROO3111 | 00:01:01 | 00:19:52 | 00:20:53 | 01:02:56 |
| FICHRI5 | 02:23:28 | 01:56:44 | 04:20:12 | 06:28:29 |

Notifications

| Date | Time | Party Notified |
|-------------|----------|---|
| 19 Oct 2020 | 05:15:37 | POLICE VIA INTERCAD |
| 19 Oct 2020 | 05:16:49 | RFO CHC/SELW PAGED |
| 19 Oct 2020 | 05:19:20 | RFO CHC/SELW () ACK PAGE |
| 19 Oct 2020 | 05:42:42 | RFO CHC/SELW PAGED SITREP |
| 19 Oct 2020 | 06:29:02 | CHRISTCHURCH CC |
| 19 Oct 2020 | 07:37:15 | PAGED FICHRI5 () DUE BEING SUSPICIOUS FIRE |

Message Log

| Time | Message |
|----------|--|
| 05:14:49 | Multiple subscribers for caller number (). TESA lookup recommended. |
| 05:14:49 | ** ELOI search completed at 10/19/20 05:14:49 - 2 results |
| 05:14:50 | INC INFO: FLAMES SEEN |
| 05:14:52 | ** LOI search completed at 19/10/20 05:14:51 |
| 05:15:02 | ** Recommended unit BROO3111 for requirement TANKER (>8.0 km) ** Recommended un |
| 05:15:02 | it ANZA271 for requirement PUMP (>4.1 km) ** Recommended unit ANZA272 for requi |
| 05:15:02 | rement PUMP (>4.1 km) ** Recommended unit REDW231 for requirement CANBACKUP (>6 |
| 05:15:02 | .6 km) |
| 05:15:08 | PA Selcal used to Initiate Alerting. (ANZA271 at 3427 ANZAC 193271) |
| 05:15:08 | Station Selcal used to Initiate Alerting. (BROO3111 at 3431 BROOKLANDS 193311) |
| 05:15:09 | PA Selcal used to Initiate Alerting. (REDW231 at 3423 REDWOOD 193231) |
| 05:15:09 | PA Selcal used to Initiate Alerting. (ANZA272 at 3427 ANZAC 193271) |
| 05:15:11 | ALERTING_COMPLETED BROO3111 |
| 05:15:14 | ALERTING_COMPLETED ANZA271 |
| 05:15:15 | ALERTING_COMPLETED ANZA272 |
| 05:15:17 | ALERTING_COMPLETED REDW231 |
| 05:15:18 | FIR2POL |
| 05:15:29 | AL: PAGING ACK RECEIVED FROM STATION 3431 at 19/10/20 05:15:29 |

05:15:29 ANOTHER FIRE AT BOTTLELAKE
05:15:41 NO WIND
05:15:42 Pager turnout error - request Id 0
05:17:05 Unit ANZA271 [K1 : PROCEEDING TO INCIDENT]
05:17:47 FIR2POL WE HAVE HAD A NUMBER OF FIRES IN THIS AREA RECENTLY
05:18:14 Unit REDW231 [K1 : PROCEEDING TO INCIDENT]
05:18:58 ..
05:20:22 Unit ANZA271 [COMCEN COM : MESSAGE] DETAILS PASSED
05:20:54 FIR2POL COME IN VIA LANDFILL AVE
05:21:34 Unit BROO3111 [K1 : PROCEEDING TO INCIDENT]
05:23:16 Unit ANZA272 [K1 : PROCEEDING TO INCIDENT]
05:23:53 Unit ANZA271 [COMCEN COM : MESSAGE] POL HAVE BEEN ADVISED AND ARE RESPONDING
05:26:23 Unit ANZA272 [KC : UNIT CALLING]
05:26:45 Unit ANZA272 [SITREP :] RESPONDING WITH 5 FF
05:31:36 Unit ANZA272 [K2 : IN ATTENDANCE AT INCIDENT]
05:32:00 Unit ANZA271 [K66 : VEGETATION, SCRUB OR RUBBISH FIRE]
05:32:51 Unit REDW231 [K2 : IN ATTENDANCE AT INCIDENT]
05:33:32 Unit BROO3111 [KP : PRIORITY MESSAGE]
05:34:25 Unit BROO3111 [K35 : VERIFY ADDRESS OF CALL] PASSED LOCATION OF PUMPS
05:35:03 Unit BROO3111 [K2 : IN ATTENDANCE AT INCIDENT]
05:40:32 Unit ANZA271 [KC : UNIT CALLING]
05:42:01 Unit ANZA271 [SITREP :] SO [REDACTED] FIRE FLAME HEIGHT 1M LENGTH 20M RATE OF SPR
05:42:01 EAD VERY SLOW NO RISK TO LIFE STRUCTURES OR OTHER PROPERTY FUEL IS DEADFALL AND
05:42:01 PINE NEEDLES - AWW 1 FORESTRY PACK
05:42:15 Unit ANZA271 [COMCEN COM : MESSAGE] DO YOU REQUIRE AN RFO? (NEG)
06:10:32 Unit ANZA271 [KC : UNIT CALLING]
06:11:19 Unit ANZA271 [SITREP :] SO [REDACTED], FIRE EXT, WW LPD TO DAMPEN DOWN AREA BEFOR
06:11:19 E MAKE UP
06:11:27 Unit ANZA271 [K12 : SUSPICIOUS FIRE]
06:12:28 Alarm Timer Extended: 30
06:12:34 Alarm Timer Extended: 30
06:17:06 Unit BROO3111 [K4 : ON RT INSIDE NORMAL TURNOUT AREA]
06:19:39 Unit ANZA272 [K4 : ON RT INSIDE NORMAL TURNOUT AREA]
06:23:13 Unit REDW231 [K4 : ON RT INSIDE NORMAL TURNOUT AREA]
06:26:03 Unit ANZA271 [KC : UNIT CALLING]
06:26:19 Unit ANZA271 [K47 : STOP MESSAGE: MESSAGE UNCHANGED FROM SITREP]
06:27:26 Unit ANZA271 [SITREP :] WE HAD TO CUT THE PADLOCK ON THE GATE TO MAKE ENTRY AT
06:27:26 LANDFILL AND WAITIKIRI DR, CAN YOU LET THE PARK RANGER KNOW

06:27:41 Unit ANZA271 [K4 : ON RT INSIDE NORMAL TURNOUT AREA]
06:28:58 -
06:29:02 -
07:09:39 ** Assigned Result Code: VEG, Detailed Event Type: 1300
07:35:14 INADVERTENTLY CLOSED
07:35:18 ** ELOI search completed at 10/19/20 07:35:18 - 2 results
07:35:18 ** Event F3099321 has been reopened at: 19/10/20 07:35:18
07:35:21 ** LOI search completed at 19/10/20 07:35:20
07:37:37 Radio used to Initiate Alerting.
07:37:38 ALERTING_COMPLETED FICHRI5
07:37:49 Unit FICHRI5 [K7 : AT NORMAL STATION]
07:38:56 **
07:39:09 FI [REDACTED] ACK PAGE
08:00:17 ** Assigned Result Code: VEG, Detailed Event Type: 1300
08:34:30 FIRE INVESTIGATION
08:34:35 ** ELOI search completed at 10/19/20 08:34:35 - 2 results
08:34:35 ** Event F3099321 has been reopened at: 19/10/20 08:34:35
08:34:38 ** LOI search completed at 19/10/20 08:34:36
08:34:48 Unit FICHRI5 [K38 : ASSOCIATE THIS APPLIANCE TO EVENT (STATE EVENT ADDRESS)]
08:34:53 Unit FICHRI5 [K39 : RE-TRANSMIT YOUR CURRENT STATUS (VERBAL OR MSU)]
08:35:02 Unit FICHRI5 [K1 : PROCEEDING TO INCIDENT]
09:34:23 Unit FICHRI5 [K2 : IN ATTENDANCE AT INCIDENT]
10:50:14 Alarm Timer Extended: 0
11:41:32 Unit FICHRI5 [KC : UNIT CALLING]
11:41:49 Unit FICHRI5 [STOP : MESSAGE] INV COMPLETE
11:42:39 Unit FICHRI5 [K6 : ON PAGER (STATE LOCATION)]
12:04:03 ** Assigned Result Code: VEG, Detailed Event Type: 1300
13:41:55 GPS COORDINATES FOR AREA OF ORIGIN: E1574633 N5186818
13:41:57 *

Incident

CAD Number F3099321

Incident Reporter [REDACTED]

Incident Controller

Distance Travelled (km)

Delay In Receiving Call

Property Details

Occupant

Building Owner

General Property Use

Special Property Use

Purpose Group

Actions

Persons Reported

Trapped

Evacuation Status

Action Prior 1

Action Prior 2

Action Taken Extinguishment only: Includes isolating fuel/power

Civilians

Civilians Rescued 0

Civilians Extricated 0

Civilians Assisted 0

Civilians Evacuated 0

Origin

Location

Level

Equipment Used

| Quantity | Equipment |
|----------|-------------------|
| 2 | Forestry Delivery |

Equipment Involved

Equipment Involved

Year

Make

Model

Fire

Arrival Condition

Heat Source Matchers or Lighters(Suspicious)

Termination Stage

First Object Ignited

First Object Material

Second Object Ignited

Second Object Material

Indicated Cause Incendiaries / Suspicious

Certainty of Cause

Age of Person

Ethnicity

Gender

FAIP Service Offered Unknown

Released under the Official Information Act 1982

SMS Incident Report

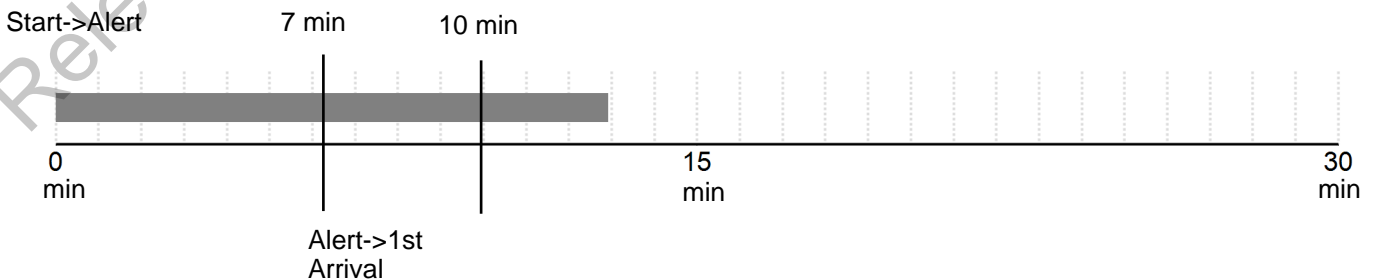
17/11/2020 10:34:01

Summary

CAD Number F3103369 **Status** Closed
Station Anzac Station
Incident Started 24/10/2020 14:26:16 **Incident Ended** 24/10/2020 14:57:20
Incident Type 7112: False Alarm: Good Intent K-46-1
Common Name
Address / Bottle Lake
Alarm Method 111 Telephone **Alarm Level** 1
PFA Number
Zone 342707
Map Grid E 1575579 **Map Grid N** 5187044
First Caller **First Caller Contact** [REDACTED]
Incident Closed 24/10/2020 14:57:20
Report Completed 15:15, Sat 24 Oct 2020 by [REDACTED]

Responses

| Call Sign | Type | Station Alert | Enroute Time | Arrival Time | Departed |
|-----------|------|----------------------|----------------------|----------------------|----------------------|
| ANZA271 | P1 | 14:27:00 24 Oct 2020 | 14:27:36 24 Oct 2020 | 14:33:59 24 Oct 2020 | 14:52:20 24 Oct 2020 |
| ANZA272 | P2 | 14:27:00 24 Oct 2020 | 14:34:48 24 Oct 2020 | 14:39:15 24 Oct 2020 | 14:43:33 24 Oct 2020 |
| FICHRI2 | FSO | 14:36:16 24 Oct 2020 | 14:36:17 24 Oct 2020 | 14:40:17 24 Oct 2020 | 14:51:35 24 Oct 2020 |
| BROO3111 | WT | 14:26:57 24 Oct 2020 | 14:34:04 24 Oct 2020 | | 14:43:18 24 Oct 2020 |
| REDW231 | P1 | 14:27:03 24 Oct 2020 | 14:28:36 24 Oct 2020 | | 14:44:26 24 Oct 2020 |



Elapsed Times

| Call Sign | Start To Alert | Alert To Arrival | Start To Arrival | Start To Departed |
|-----------|----------------|------------------|------------------|-------------------|
| ANZA271 | 00:00:44 | 00:06:59 | 00:07:43 | 00:26:04 |
| ANZA272 | 00:00:44 | 00:12:15 | 00:12:59 | 00:17:17 |
| FICHRI2 | 00:10:00 | 00:04:01 | 00:14:01 | 00:25:19 |
| BROO3111 | 00:00:41 | | | 00:17:02 |
| REDW231 | 00:00:47 | | | 00:18:10 |

Notifications

| Date | Time | Party Notified |
|-------------|----------|--|
| 24 Oct 2020 | 14:27:50 | POLICE VIA INTERCAD |
| 24 Oct 2020 | 14:28:08 | FI [REDACTED] PAGED |
| 24 Oct 2020 | 14:30:25 | FI CHRISTCHURCH [REDACTED] ACKD PAGE AND IS RESPONDING |
| 24 Oct 2020 | 14:32:44 | RFO CHRISTCHURCH/SELWYN PAGED DISPATCH |
| 24 Oct 2020 | 14:36:22 | RFO [NOT RFO [REDACTED]] ACK PAGE |
| 24 Oct 2020 | 14:44:23 | RFO CHRISTCHURCH/SELWYN PAGED STOP MESSAGE |

Message Log

| Time | Message |
|----------|--|
| 14:26:45 | ** ELOI search completed at 10/24/20 14:26:45 - 3 results |
| 14:26:45 | INC INFO: FIRE IN FOREST |
| 14:26:46 | ** LOI search completed at 24/10/20 14:26:46 |
| 14:26:50 | ** Recommended unit BROO3111 for requirement TANKER (>7.7 km) ** Recommended un |
| 14:26:50 | it ANZA271 for requirement PUMP (>4.0 km) ** Recommended unit ANZA272 for requi |
| 14:26:50 | rement PUMP (>4.0 km) ** Recommended unit REDW231 for requirement CANBACKUP (>7 |
| 14:26:50 | .6 km) |
| 14:26:53 | Station Selcal used to Initiate Alerting. (BROO3111 at 3431 BROOKLANDS 193311) |
| 14:26:54 | PA Selcal used to Initiate Alerting. (ANZA271 at 3427 ANZAC 193271) |
| 14:26:54 | PA Selcal used to Initiate Alerting. (ANZA272 at 3427 ANZAC 193271) |
| 14:26:55 | PA Selcal used to Initiate Alerting. (REDW231 at 3423 REDWOOD 193231) |
| 14:26:57 | ALERTING_COMPLETED BROO3111 |
| 14:26:58 | LARGE AMOUNT OF SMOKE |
| 14:27:00 | ALERTING_COMPLETED ANZA271 |
| 14:27:01 | ALERTING_COMPLETED ANZA272 |
| 14:27:03 | ALERTING_COMPLETED REDW231 |
| 14:27:26 | Pager turnout error - request Id 0 |
| 14:27:29 | FIR2POL |

14:27:32 FYI

14:27:36 Unit ANZA271 [K1 : PROCEEDING TO INCIDENT]

14:27:39 CALLER THINKS BEST ACCESS IS OFF BOWER AV

14:27:41 FIRE IN BOTTLE LAKE FOREST

14:27:42 AL: PAGING ACK RECEIVED FROM STATION 3431 at 24/10/20 14:27:42

14:28:11 CALLER

14:28:36 Unit REDW231 [K1 : PROCEEDING TO INCIDENT]

14:31:40 Unit ANZA271 [KC : UNIT CALLING]

14:31:54 CALLER THINKS BEST ACCESS IS OFF BOWER AV

14:32:07 Unit ANZA271 [SITREP :] APPEARS TO BE A LOT OF SEA MIST HOVERING OVER THE FORE

14:32:07 ST

14:32:11 WAS CALLING FROM A FEW STREETS AWAY SO WAS NOT ABLE TO SEE ANYONE

14:32:55 Unit ANZA271 [SITREP :] STILL ONLY ONE CALL (AFFIRMATIVE)

14:33:59 Unit ANZA271 [K77 : NOTHING SHOWING]

14:34:04 Unit BROO3111 [K1 : PROCEEDING TO INCIDENT]

14:34:17 Unit BROO3111 [K1 : PROCEEDING TO INCIDENT]

14:34:48 Unit ANZA272 [K1 : PROCEEDING TO INCIDENT]

14:35:58 Unit FICHRI2 [KC : UNIT CALLING]

14:36:17 Unit FICHRI2 [K1 : PROCEEDING TO INCIDENT]

14:36:22 Unit ANZA271 [KC : UNIT CALLING]

14:37:36 Unit ANZA271 [SITREP :] SO [REDACTED] - FAIRLY SURE THIS IS SEA FOG - OTHER APLIANCE

14:37:36 S TO MEET AT THE CARPARK AT LIMA/28TH

14:39:15 Unit ANZA272 [K2 : IN ATTENDANCE AT INCIDENT]

14:40:18 Unit FICHRI2 [K2 : IN ATTENDANCE AT INCIDENT]

14:42:45 Unit ANZA271 [KC : UNIT CALLING]

14:43:01 Unit ANZA271 [K28-1 : RETURN OTHER RESPONDING APPLIANCES]

14:43:18 Unit BROO3111 [K4 : ON RT INSIDE NORMAL TURNOUT AREA]

14:43:33 Unit ANZA271 [STOP : MESSAGE] SO [REDACTED] DEFINATELY CONFIRMED AS SEA FOG

14:43:34 Unit ANZA272 [K4 : ON RT INSIDE NORMAL TURNOUT AREA]

14:44:17 Unit REDW231 [K28 : RESPONSE NO LONGER REQUIRED]

14:44:26 Unit REDW231 [K4 : ON RT INSIDE NORMAL TURNOUT AREA]

14:45:45 **

14:46:02 FIR2POL - SEA FOG MISTAKEN FOR SMOKE - NO RESPONSE REQUIRED NOW

14:46:10 **

14:51:35 Unit FICHRI2 [K6 : ON PAGER (STATE LOCATION)]

14:52:20 Unit ANZA271 [K4 : ON RT INSIDE NORMAL TURNOUT AREA]

14:57:19 UNIT 'FICHRI2' ALERT TIME '[NULL]' ADJUSTED TO '20201024143616ND' AT '24/10/2020

14:57:19 ** Assigned Result Code: VEG, Detailed Event Type: 7100

Incident

CAD Number F3103369
Incident Reporter [REDACTED]
Incident Controller
Distance Travelled (km)
Delay In Receiving Call

False Alarm

False Alarm Type False Alarm Good Intent
Good Intent Type Steam, Dust etc mistaken for smoke
Additional comment sea mist blowing like smoke.

Property Details

Occupant
Building Owner
General Property Use
Special Property Use
Purpose Group

Civilians

| | |
|-----------------------------|---|
| Civilians Rescued | 0 |
| Civilians Extricated | 0 |
| Civilians Assisted | 0 |
| Civilians Evacuated | 0 |

Comments

10/28/2020 7:49:04 AM

Reporter Comments

FSO Requested at incident F3103369 on 24 Oct 2020
[REDACTED]

SMS Incident Report

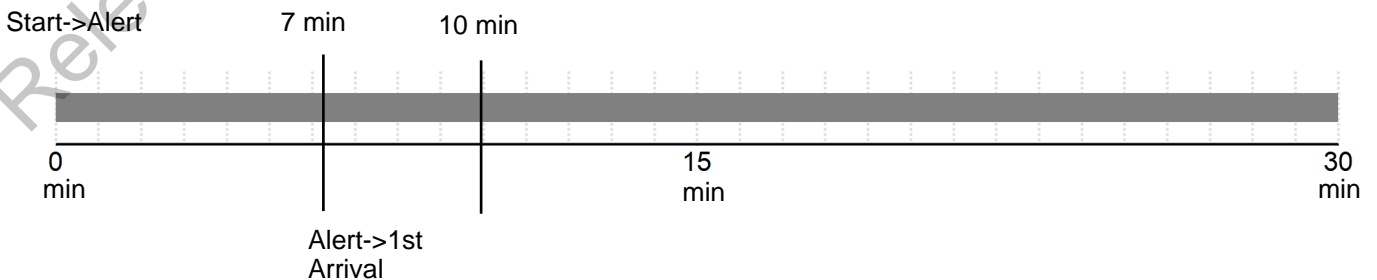
17/11/2020 10:35:01

Summary

CAD Number F3109603 **Status** Closed
Station Anzac Station
Incident Started 03/11/2020 06:24:30 **Incident Ended** 03/11/2020 08:33:21
Incident Type 1312: Vegetation Fire
Common Name
Address / Bottle Lake
Alarm Method 111 Telephone **Alarm Level** 1
PFA Number
Zone 342707
Map Grid E 1577166 **Map Grid N** 5187019
First Caller [REDACTED] **First Caller Contact** [REDACTED]
Incident Closed 03/11/2020 08:56:49
Report Completed 11:40, Tue 03 Nov 2020 by [REDACTED]

Responses

| Call Sign | Type | Station Alert | Enroute Time | Arrival Time | Departed |
|-----------|------|----------------------|----------------------|----------------------|----------------------|
| ANZA271 | P1 | 06:26:15 03 Nov 2020 | 06:28:21 03 Nov 2020 | 06:35:00 03 Nov 2020 | 08:45:30 03 Nov 2020 |
| REDW231 | P1 | 06:26:18 03 Nov 2020 | 06:28:00 03 Nov 2020 | 06:36:35 03 Nov 2020 | 07:40:14 03 Nov 2020 |
| BROO3111 | WT | 06:26:12 03 Nov 2020 | 06:31:58 03 Nov 2020 | 06:43:46 03 Nov 2020 | 07:59:30 03 Nov 2020 |
| ANZA272 | P2 | 06:26:16 03 Nov 2020 | 06:34:28 03 Nov 2020 | 06:48:42 03 Nov 2020 | 08:39:05 03 Nov 2020 |
| ANZA2726 | SV | 07:59:35 03 Nov 2020 | 07:59:36 03 Nov 2020 | 08:11:06 03 Nov 2020 | 08:18:41 03 Nov 2020 |



Elapsed Times

| Call Sign | Start To Alert | Alert To Arrival | Start To Arrival | Start To Departed |
|-----------|----------------|------------------|------------------|-------------------|
| ANZA271 | 00:01:45 | 00:08:45 | 00:10:30 | 02:21:00 |
| REDW231 | 00:01:48 | 00:10:17 | 00:12:05 | 01:15:44 |
| BROO3111 | 00:01:42 | 00:17:34 | 00:19:16 | 01:35:00 |
| ANZA272 | 00:01:46 | 00:22:26 | 00:24:12 | 02:14:35 |
| ANZA2726 | 01:35:05 | 00:11:31 | 01:46:36 | 01:54:11 |

Notifications

| Date | Time | Party Notified |
|-------------|----------|--|
| 03 Nov 2020 | 06:27:05 | RFO CHRISTCHURCH/SELWYN RFD |
| 03 Nov 2020 | 06:30:03 | RFO CHCH/SELWYN RFD ACK - [REDACTED] |
| 03 Nov 2020 | 06:55:26 | RFO CHCH SELWYN PAGED SITREP |
| 03 Nov 2020 | 06:57:58 | RFO CHCH SELWYN RFD PRELIMINARY SITREP PAGED |
| 03 Nov 2020 | 07:09:08 | POLICE VIA INTERCAD |
| 03 Nov 2020 | 07:09:44 | FI CHRISTCHURCH ([REDACTED]) |
| 03 Nov 2020 | 07:10:36 | RFO SITREP PAGED |
| 03 Nov 2020 | 07:14:12 | FI CHCH ([REDACTED]) ACK PAGE PUT THROUGH TO SO [REDACTED] |

Message Log

| Time | Message |
|----------|--|
| 06:25:53 | ** ELOI search completed at 11/03/20 06:25:53 - 3 results |
| 06:25:54 | INC INFO: SMOKE SEEN |
| 06:25:55 | ** LOI search completed at 03/11/20 06:25:54 |
| 06:26:01 | ** Recommended unit BROO3111 for requirement TANKER (>8.0 km) ** Recommended un |
| 06:26:01 | it ANZA271 for requirement PUMP (>3.8 km) ** Recommended unit ANZA272 for requi |
| 06:26:01 | rement PUMP (>3.8 km) ** Recommended unit REDW231 for requirement CANBACKUP (>8 |
| 06:26:01 | .7 km) |
| 06:26:08 | Station Selcal used to Initiate Alerting. (BROO3111 at 3431 BROOKLANDS 193311) |
| 06:26:09 | PA Selcal used to Initiate Alerting. (ANZA271 at 3427 ANZAC 193271) |
| 06:26:09 | PA Selcal used to Initiate Alerting. (ANZA272 at 3427 ANZAC 193271) |
| 06:26:10 | PA Selcal used to Initiate Alerting. (REDW231 at 3423 REDWOOD 193231) |
| 06:26:12 | ALERTING_COMPLETED BROO3111 |
| 06:26:15 | ALERTING_COMPLETED ANZA271 |
| 06:26:16 | ALERTING_COMPLETED ANZA272 |
| 06:26:18 | WHITE GREY SMOKE |
| 06:26:18 | ALERTING_COMPLETED REDW231 |

06:26:29 100M IN

06:26:31 AL: PAGING ACK RECEIVED FROM STATION 3431 at 03/11/20 06:26:31

06:26:39 CALLER WAS WALKING BY BROADHAVEN PARK

06:27:26 CLOSER TO THE BEACH SIDE

06:28:00 Unit REDW231 [K1 : PROCEEDING TO INCIDENT]

06:28:21 Unit ANZA271 [K1 : PROCEEDING TO INCIDENT]

06:28:24 AND NEAR THE OLD LANDFILL

06:29:39 **

06:29:46 Unit ANZA271 [KC : UNIT CALLING]

06:31:29 Unit ANZA271 [COMCEN COM : MESSAGE] CALLER WAS LOOKING FROM BROADHAVEN PARK, APP

06:31:29 ROX 100M INTO THE FOREST NEAR THE OLD LANDFILL WAIMAIRI BEACH SIDE (ACK)

06:31:58 Unit BROO3111 [K1 : PROCEEDING TO INCIDENT]

06:34:28 Unit ANZA272 [K1 : PROCEEDING TO INCIDENT]

06:35:00 Unit ANZA271 [K77 : NOTHING SHOWING]

06:36:35 Unit REDW231 [K2 : IN ATTENDANCE AT INCIDENT]

06:36:52 Unit ANZA271 [KC : UNIT CALLING]

06:38:00 Unit ANZA271 [KC : UNIT CALLING]

06:38:23 Unit ANZA271 [SITREP :] CAN REDW231 CLIMB UP THE HILL AND SEE IF THEY CAN SEE

06:38:23 WHATS GOING ON. WE CAN SMELL SMOKE BUT CANT SEE ANYTHING

06:38:30 Unit REDW231 [SITREP :] COPY

06:38:49 Unit ANZA271 [COMCEN COM : MESSAGE] ANZA272 K1 COMING UP BOWER (ACK)

06:39:12 Unit ANZA271 [SITREP :] ANZA272 TO GO ALONG ASTON

06:39:23 Unit ANZA272 [SITREP :] COPY ASTON

06:41:02 Unit ANZA271 [KC : UNIT CALLING]

06:41:46 Unit ANZA271 [SITREP :] LIAISING WITH MEMBERS OF PUBLIC WHO HAVE SPOTTED FIRE.

06:41:46 , APPEARS TO BE AROUND THE 29TH AVENUE AREA. TRYING TO GET MORE DETAILS

06:42:23 Unit ANZA271 [KC : UNIT CALLING]

06:42:47 Unit ANZA271 [SITREP :] WE BELEIVE IT MIGHT BE IN SECTOR 29 OF THE MAP

06:43:16 Unit ANZA271 [KC : UNIT CALLING]

06:43:46 Unit BROO3111 [K2 : IN ATTENDANCE AT INCIDENT]

06:43:58 Unit ANZA271 [SITREP :] IS ANZA2710 AVAILABLE? (SHOWING K0 ON OUR SYSTEM) ACK

06:44:49 Unit BROO3111 [KC : UNIT CALLING]

06:45:47 Unit BROO3111 [SITREP :] WE ARE AT LANDFIL/28TH AVE. ANY FURTHER DIRECTION ON

06:45:47 WHERE WE SHOULD GO AT THIS STAEGE?

06:45:58 Unit ANZA271 [SITREP :] BROO3111 TO STAY THERE AT THIS STAGE

06:46:14 Unit BROO3111 [SITREP :] COPY STANDING BY

06:48:42 Unit ANZA272 [K2 : IN ATTENDANCE AT INCIDENT] ENTERED BY COMMS

06:48:42 ENTERED BY COMMS

06:55:55 Unit ANZA271 [KC : UNIT CALLING]

06:57:12 Unit ANZA271 [SITREP :] SO [REDACTED]. NOW BELIEVE FIRE LOCATED IN ZONE 10. APPEARS

06:57:12 BEST ACCESS IS VIA 29TH AVE. CAN 231 AND 272 RESPOND THAT WAY. WE WILL LEAVE BRO

06:57:12 O3111 TO STANDBY AS GROUND IS SOFT.

06:57:26 Unit ANZA272 [SITREP :] COPY

06:57:32 Unit BROO3111 [SITREP :] COPY

06:57:40 **

06:58:00 **

07:06:37 Unit ANZA271 [KC : UNIT CALLING]

07:07:50 Unit ANZA271 [SITREP :] AREA APPROX 10M BY 10M WITH A COUPLE OF DEEP SEATED LO

07:07:50 GS. APPEARS TO HAVE NBEEN USED BY PARTY GOERS IN THE FOREST. AND IF POLICE ARE A

07:07:50 ROUND AND CAN FIND US WE CAN SHOW THEM IN. FIRE SAFETY TO CALL ME ON PERSONAL PH

07:07:50 ONE

07:07:55 Unit ANZA271 [K12 : SUSPICIOUS FIRE]

07:08:01 Unit ANZA271 [K11F : FIRE SAFETY REQUIRED]

07:08:08 Unit ANZA271 [K11P : POLICE REQUIRED]

07:08:16 *****

07:08:55 INC INFO: FIRE IN BOTTLE LAKE FOREST

07:08:59 FIR2POL DO YOU HAVE A UNIT AVAILABLE TO ATTEND? 10M BY 10M FIRE IN THE FOREST. A

07:08:59 PPEARS TO HAVE BEEN USED BY PARTY GOERS. OUR CREWS ARE ABLE TO SHOW YOUR UNIT IN

07:08:59 .

07:09:23 **

07:09:45 **

07:10:44 Unit ANZA272 [K2 : IN ATTENDANCE AT INCIDENT]

07:11:30 POLICE ADVISE THEY MAY NOT HAVE A UNIT AVAILABLE, BUT WILL TRY

07:11:32

07:13:28 **

07:14:08 LL(172:43:03.4680,-43:28:08.3640) PCL LOCATION OF SO [REDACTED]

07:15:27 LOCATION IS WHISKY ROADNORTH OF ASTON DRIVE

07:15:38 ***

07:15:48 FIR2POL BEST ACCESS ASTON/BOWER INTERSECTION

07:16:09 ** ELOI search completed at 11/03/20 07:16:09 - 2 results

07:16:25 FIR2POL JOB IS NOW FLAGGED TO THE POSITION OF OUR FIRE APPLIANCES

07:16:43 ** LOI search completed at 03/11/20 07:16:43

07:17:58 FIR2POL IF YOUR UNIT CAN ENTER OFF ASTON/BOWER AND FOLLOW LIMA UP INTO THE PARK.

07:17:58 , TURN RIGHT AT THE FIRST ROAD AND FOLLOW THAT TO THE BEACH, CREWS WILL BE ON TH

| | |
|----------|--|
| 07:17:58 | E LEFT. CAUTION. GROUND IS SOFT BUT OUR FIRE APPLIANCES HAVE MADE IT THERE. |
| 07:18:02 | **** |
| 07:19:14 | Alarm Timer Extended: 0 |
| 07:19:15 | Alarm Timer Extended: 0 |
| 07:29:34 | Alarm Timer Extended: 0 |
| 07:40:14 | Unit REDW231 [K4 : ON RT INSIDE NORMAL TURNOUT AREA] |
| 07:48:46 | Unit ANZA271 [KC : UNIT CALLING] |
| 07:49:34 | Unit ANZA271 [SITREP :] STILL DAMPENING DOWN HOT SPOTS. HAVE ARRANGED FOR BROW |
| 07:49:34 | N WATCH CREW TO COME DOWN IN ANZA2726 TO REPLACE RED WATCH CREW |
| 07:53:48 | Alarm Timer Extended: 0 |
| 07:59:17 | Unit ANZA2726 [KC : UNIT CALLING] |
| 07:59:30 | Unit BROO3111 [K4 : ON RT INSIDE NORMAL TURNOUT AREA] |
| 07:59:36 | Unit ANZA2726 [K1 : PROCEEDING TO INCIDENT] |
| 08:11:06 | Unit ANZA2726 [K2 : IN ATTENDANCE AT INCIDENT] |
| 08:18:42 | Unit ANZA2726 [K4 : ON RT INSIDE NORMAL TURNOUT AREA] |
| 08:32:56 | Unit ANZA271 [KC : UNIT CALLING] |
| 08:33:21 | Unit ANZA271 [K47 : STOP MESSAGE: MESSAGE UNCHANGED FROM SITREP] |
| 08:39:05 | Unit ANZA272 [K4 : ON RT INSIDE NORMAL TURNOUT AREA] |
| 08:45:30 | Unit ANZA271 [K4 : ON RT INSIDE NORMAL TURNOUT AREA] |
| 08:56:48 | UNIT 'ANZA2726' ALERT TIME '[NULL]' ADJUSTED TO '20201103075935ND' AT '03/11/202 |
| 08:56:49 | ** Assigned Result Code: VEG, Detailed Event Type: 1300 |

Incident

CAD Number F3109603
Incident Reporter [REDACTED]
Incident Controller
Distance Travelled (km)
Delay In Receiving Call

Property Details

Occupant
Building Owner
General Property Use
Special Property Use
Purpose Group

Actions

Persons Reported

Trapped

Evacuation Status

Action Prior 1

Action Prior 2

Action Taken Extinguishment only: Includes isolating fuel/power

Civilians

Civilians Rescued

0

Civilians Extricated

0

Civilians Assisted

0

Civilians Evacuated

0

Origin

Location

Level

Equipment Used

| Quantity | Equipment |
|----------|-------------------|
| 1 | Forestry Delivery |

Equipment Involved

Equipment Involved

Year

Make

Model

Fire

Arrival Condition

Heat Source Matchers or Lighters(Suspicious)

Termination Stage

First Object Ignited

First Object Material

Second Object Ignited

Second Object Material

Indicated Cause Incendiaries / Suspicious

Certainty of Cause High

Age of Person Unknown

Ethnicity Unknown

Gender

FAIP Service Offered Unknown

Comments

11/3/2020 11:40:04 AM

Reporter Comments

██████████ contacted and wouldn't attend. photos added showing general fire scene

██████████

Released under the Official Information Act 1982

SMS Incident Report

17/11/2020 10:35:49

Summary

CAD Number F3114970 **Status** Closed
Station Anzac Station
Incident Started 10/11/2020 07:39:56 **Incident Ended** 10/11/2020 08:06:22
Incident Type 7112: False Alarm: Good Intent K-46-1
Common Name BOTTLE LAKE GOLF CLUBHOUSE
Address / Parklands
Alarm Method 111 Telephone **Alarm Level** 1
PFA Number
Zone 342316
Map Grid E 1573945 **Map Grid N** 5187383
First Caller [REDACTED] **First Caller Contact** [REDACTED]
Incident Closed 10/11/2020 08:06:22
Report Completed 17:11, Fri 13 Nov 2020 by [REDACTED]

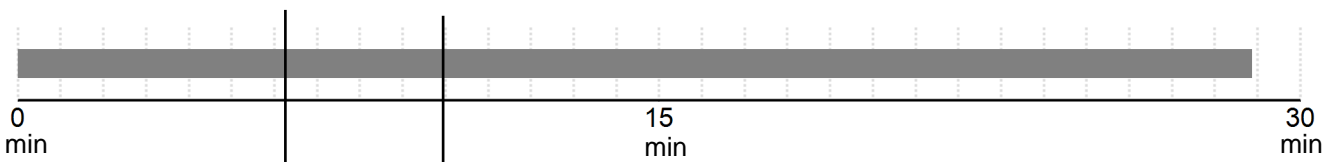
Responses

| Call Sign | Type | Station Alert | Enroute Time | Arrival Time | Departed |
|-----------|------|----------------------|----------------------|----------------------|----------------------|
| ANZA271 | P1 | 07:46:08 10 Nov 2020 | 07:47:20 10 Nov 2020 | 07:55:24 10 Nov 2020 | 07:57:35 10 Nov 2020 |
| FICHRI2 | FSO | 07:45:48 10 Nov 2020 | 07:45:49 10 Nov 2020 | 07:57:55 10 Nov 2020 | 08:01:28 10 Nov 2020 |
| REDW231 | P1 | 07:41:47 10 Nov 2020 | 07:43:28 10 Nov 2020 | 07:59:40 10 Nov 2020 | 07:59:45 10 Nov 2020 |
| WOOL241 | P1 | 07:41:55 10 Nov 2020 | 07:43:56 10 Nov 2020 | | 07:57:42 10 Nov 2020 |
| BROO3111 | WT | 07:41:40 10 Nov 2020 | 07:48:17 10 Nov 2020 | | 07:58:34 10 Nov 2020 |
| ANZA272 | P2 | 07:41:43 10 Nov 2020 | 07:49:47 10 Nov 2020 | | 07:50:11 10 Nov 2020 |
| BROO311 | P1 | 07:49:24 10 Nov 2020 | | | 07:53:07 10 Nov 2020 |

Start->Alert

7 min

10 min



Alert->1st
Arrival

Elapsed Times

| Call Sign | Start To Alert | Alert To Arrival | Start To Arrival | Start To Departed |
|-----------|----------------|------------------|------------------|-------------------|
| ANZA271 | 00:06:12 | 00:09:16 | 00:15:28 | 00:17:39 |
| FICHRI2 | 00:05:52 | 00:12:07 | 00:17:59 | 00:21:32 |
| REDW231 | 00:01:51 | 00:17:53 | 00:19:44 | 00:19:49 |
| WOOL241 | 00:01:59 | | | 00:17:46 |
| BROO3111 | 00:01:44 | | | 00:18:38 |
| ANZA272 | 00:01:47 | | | 00:10:15 |
| BROO311 | 00:09:28 | | | 00:13:11 |

Notifications

| Date | Time | Party Notified |
|-------------|----------|-----------------------------------|
| 10 Nov 2020 | 07:41:03 | POLICE VIA INTERCAD |
| 10 Nov 2020 | 07:45:44 | RFO CHCH/SELWYN RFD PAGED |
| 10 Nov 2020 | 07:47:19 | DPRFO ██████████ ACK PAGE |
| 10 Nov 2020 | 08:10:20 | DPRFO ██████████ ACK STOP MESSAGE |

Message Log

| Time | Message |
|----------|--|
| 07:40:51 | INC INFO: FLAMES SEEN IN BOTTLE LAKE FOREST NEAR THE FAIRY FOREST |
| 07:40:51 | ** ELOI search completed at 11/10/20 07:40:51 - 4 results |
| 07:40:53 | ** LOI search completed at 10/11/20 07:40:53 |
| 07:40:57 | ** Recommended unit BROO3111 for requirement TANKER (>7.7 km) ** Recommended un |
| 07:40:57 | it ANZA271 for requirement PUMP (>4.0 km) ** Recommended unit ANZA272 for requi |
| 07:40:57 | rement PUMP (>4.0 km) ** Recommended unit REDW231 for requirement CANBACKUP (>7 |
| 07:40:57 | .7 km) |
| 07:41:04 | Unit ANZA271 [K7 : AT NORMAL STATION] |
| 07:41:34 | ** Recommended unit WOOL241 for requirement CANBACKUP (>9.6 km) |
| 07:41:37 | PA Selcal used to Initiate Alerting. (REDW231 at 3423 REDWOOD 193231) |
| 07:41:37 | PA Selcal used to Initiate Alerting. (ANZA272 at 3427 ANZAC 193271) |
| 07:41:37 | Station Selcal used to Initiate Alerting. (BROO3111 at 3431 BROOKLANDS 193311) |
| 07:41:38 | PA Selcal used to Initiate Alerting. (WOOL241 at 3424 WOOLSTON 193241) |
| 07:41:40 | ALERTING_COMPLETED BROO3111 |
| 07:41:44 | ALERTING_COMPLETED ANZA272 |

07:41:47 ALERTING_COMPLETED REDW231
07:41:55 ALERTING_COMPLETED WOOL241
07:41:58 AL: PAGING ACK RECEIVED FROM STATION 3431 at 10/11/20 07:41:58
07:42:03 INC INFO: BLACK SMOKE SHOWING FROM FOREST
07:42:09 Pager turnout error - request Id 0
07:42:19 INC INFO: VEGETATION FIRE
07:42:38 .
07:42:38 .
07:42:41 COME OFF LANDFUL AVE COULD BE BEST ACCESS
07:42:45 .
07:43:03 NEAR TO BRAVO ROAD, ACCESS NOT LIKELY TO BE BOWER
07:43:28 Unit REDW231 [K1 : PROCEEDING TO INCIDENT]
07:43:56 Unit WOOL241 [K1 : PROCEEDING TO INCIDENT]
07:44:33 ** Cross Referenced to Event # F3114973 at: 10/11/20 07:44:33
07:44:51 ** Event Location changed from "BOWER AV,PARKLANDS,CHRISTCHURCH CITY" to "BRAVO
07:44:51 ** ELOI search completed at 11/10/20 07:44:51 - 4 results
07:44:51 RD,BOTTLE LAKE,CHRISTCHURCH CITY" at: 10/11/20 07:44:50
07:44:53 INC INFO: FLAMES SEEN IN BOTTLE LAKE FOREST
07:45:10 ** LOI search completed at 10/11/20 07:45:10
07:45:13 Unit REDW231 [COMCEN COM : MESSAGE] COME OFF LANDFUL AVE COULD BE BEST ACCESS NE
07:45:13 AR TO BRAVO ROAD, ACCESS NOT LIKELY TO BE BOWER
07:45:14 Unit WOOL241 [COMCEN COM : MESSAGE] COME OFF LANDFUL AVE COULD BE BEST ACCESS NE
07:45:14 AR TO BRAVO ROAD, ACCESS NOT LIKELY TO BE BOWER
07:45:34 INC INFO:
07:45:35 **
07:45:45 **
07:45:49 Unit FICHR12 [K1 : PROCEEDING TO INCIDENT]
07:46:04 PA Selcal used to Initiate Alerting. (ANZA271 at 3427 ANZAC 193271)
07:46:08 ALERTING_COMPLETED ANZA271
07:46:41 .
07:46:56 FROM SSO [REDACTED] RESPOND ANZA271 ALSO
07:47:20 Unit ANZA271 [K1 : PROCEEDING TO INCIDENT]
07:47:20 .
07:47:48 Unit ANZA271 [KC : UNIT CALLING]
07:48:17 Unit BROO3111 [K1 : PROCEEDING TO INCIDENT]
07:48:32 Unit REDW231 [COMCEN COM : MESSAGE] MULTIPLE CALLS MAKE ANOTHER ;PUMP IN ADDITION
07:48:32 TO 272
07:48:43 ** Requirement PUMP added for alarm level 1

07:48:52 ** Requirement PUMP added for alarm level 1

07:48:55 ** Recommended unit BROO311 for requirement PUMP (>7.7 km)

07:49:22 Station Selcal used to Initiate Alerting. (BROO311 at 3431 BROOKLANDS 193311)

07:49:24 ALERTING_COMPLETED BROO311

07:49:40 AL: PAGING ACK RECEIVED FROM STATION 3431 at 10/11/20 07:49:40

07:49:44 Unit REDW231 [SITREP :] SMOKE VISIBLE

07:49:47 Unit ANZA272 [K1 : PROCEEDING TO INCIDENT]

07:49:57 INC INFO:

07:50:11 Unit ANZA272 [K7 : AT NORMAL STATION]

07:50:16 Unit REDW231 [KP : PRIORITY MESSAGE]

07:50:48 FROM RURAL CHCH 4 THIS CONTROLLED BURN BOTTLE LAKE GOLF COURSE

07:51:39 Unit BROO311 [K28 : RESPONSE NO LONGER REQUIRED]

07:51:55 INC INFO: SMOKE FROM FOREST

07:52:24 Unit ANZA271 [SITREP :] WE ARE SHORT CREWED SFF AND 2

07:52:45 INC INFO: FIRE SEEN

07:53:00 Unit REDW231 [KP : PRIORITY MESSAGE] K28 THE ADDITIONAL PUMP WE WILL STILL
CHEC

07:53:00 K IT OUT

07:53:07 Unit BROO311 [K7 : AT NORMAL STATION]

07:54:03 .

07:54:05 INC INFO: SMOKE SEEN

07:54:17 FROM ANZAC STATION ANZA2726 AVAILABLE TO RESPOND

07:54:24 IF REQUIRED

07:55:08 FROM RURALCHRISTCHURCH 4 ... K28 BROOKLANDS

07:55:25 Unit ANZA271 [K2 : IN ATTENDANCE AT INCIDENT]

07:57:36 Unit ANZA271 [K4 : ON RT INSIDE NORMAL TURNOUT AREA]

07:57:43 Unit WOOL241 [K4 : ON RT INSIDE NORMAL TURNOUT AREA]

07:57:55 Unit FICHR12 [K2 : IN ATTENDANCE AT INCIDENT]

07:58:18 Unit REDW231 [STOP : MESSAGE] SSO ██████████ CONTROLLED BURN AT THE GOLF
COURSE B

07:58:18 EEN IN TOUCH WITH RURAL CHCH 4 K28-1

07:58:34 Unit BROO311 [K4 : ON RT INSIDE NORMAL TURNOUT AREA]

07:59:40 Unit REDW231 [K66 : VEGETATION, SCRUB OR RUBBISH FIRE]

07:59:45 Unit REDW231 [K4 : ON RT INSIDE NORMAL TURNOUT AREA]

08:01:28 Unit FICHR12 [K6 : ON PAGER (STATE LOCATION)]

08:05:39 ** Event Location changed from "BRAVO RD,BOTTLE LAKE,CHRISTCHURCH CITY" to "115
WAITIKIRI DR,PARKLANDS,CHRISTCHURCH CITY: @BOTTLE LAKE GOLF CLUBHOUSE"
at: 10/11

08:05:39 /20 08:05:39

08:05:40 ** ELOI search completed at 11/10/20 08:05:40 - 3 results

08:06:03 ** LOI search completed at 10/11/20 08:06:02

| | |
|----------|--|
| 08:06:21 | UNIT 'FICHRI2' ALERT TIME '[NULL]' ADJUSTED TO '20201110074548ND' AT '10/11/2020 |
| 08:06:22 | ** Assigned Result Code: VEG, Detailed Event Type: 1500 |

Incident

CAD Number F3114970
Incident Reporter ██████████
Incident Controller
Distance Travelled (km)
Delay In Receiving Call

False Alarm

False Alarm Type False Alarm Good Intent
Good Intent Type Authorised controlled burn
Additional comment controlled burn at golf club

Property Details

Occupant
Building Owner
General Property Use
Special Property Use
Purpose Group

Civilians

| | |
|-----------------------------|---|
| Civilians Rescued | 0 |
| Civilians Extricated | 0 |
| Civilians Assisted | 0 |
| Civilians Evacuated | 0 |

SMS Incident Report

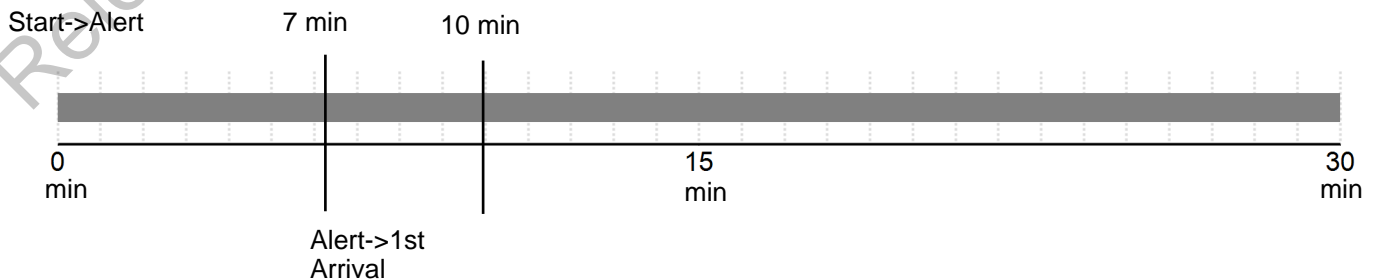
08/12/2020 11:24:39

Summary

CAD Number F3118892 **Status** Closed
Station Anzac Station
Incident Started 15/11/2020 12:04:31 **Incident Ended** 15/11/2020 13:43:33
Incident Type 1312: Vegetation Fire
Common Name BOTTLE LAKE FOREST PARKLANDS
Address Landfill Avenue Bottle Lake
Alarm Method 111 Telephone **Alarm Level** 1
PFA Number
Zone 342707
Map Grid E 1575516 **Map Grid N** 5187670
First Caller [REDACTED] **First Caller Contact** [REDACTED]
Incident Closed 15/11/2020 16:28:16
Report Completed 17:39, Tue 17 Nov 2020 by [REDACTED]

Responses

| Call Sign | Type | Station Alert | Enroute Time | Arrival Time | Departed |
|-----------|------|----------------------|----------------------|----------------------|----------------------|
| ANZA271 | P1 | 12:07:02 15 Nov 2020 | 12:08:38 15 Nov 2020 | 12:13:40 15 Nov 2020 | 13:46:19 15 Nov 2020 |
| REDW231 | P1 | 12:07:08 15 Nov 2020 | 12:08:40 15 Nov 2020 | 12:18:18 15 Nov 2020 | 13:43:55 15 Nov 2020 |
| ANZA272 | P2 | 12:07:05 15 Nov 2020 | 12:15:06 15 Nov 2020 | 12:19:56 15 Nov 2020 | 13:46:24 15 Nov 2020 |
| BROO3111 | WT | 12:07:00 15 Nov 2020 | 12:11:55 15 Nov 2020 | 12:26:08 15 Nov 2020 | 13:40:25 15 Nov 2020 |
| FICHR11 | FSO | 12:35:39 15 Nov 2020 | 12:43:09 15 Nov 2020 | 13:29:25 15 Nov 2020 | 16:27:13 15 Nov 2020 |



Elapsed Times

| Call Sign | Start To Alert | Alert To Arrival | Start To Arrival | Start To Departed |
|-----------|----------------|------------------|------------------|-------------------|
| ANZA271 | 00:02:31 | 00:06:38 | 00:09:09 | 01:41:48 |
| REDW231 | 00:02:37 | 00:11:10 | 00:13:47 | 01:39:24 |
| ANZA272 | 00:02:34 | 00:12:51 | 00:15:25 | 01:41:53 |
| BROO3111 | 00:02:29 | 00:19:08 | 00:21:37 | 01:35:54 |
| FICHRI1 | 00:31:08 | 00:53:46 | 01:24:54 | 04:22:42 |

Notifications

| Date | Time | Party Notified |
|-------------|----------|---|
| 15 Nov 2020 | 12:10:13 | RFO CHCH/SELWYN PAGED |
| 15 Nov 2020 | 12:12:33 | POLICE VIA INTERCAD |
| 15 Nov 2020 | 12:13:04 | RFONTCANT4 () ACK PAGE |
| 15 Nov 2020 | 12:13:06 | PAGED AREA CHCH |
| 15 Nov 2020 | 12:15:45 | PAGED FI CHCH () |
| 15 Nov 2020 | 12:16:11 | AC () ACK PAGE |
| 15 Nov 2020 | 12:18:38 | FICHRI2 () ACK PAGE |
| 15 Nov 2020 | 12:19:34 | FI CHCH () ACK PAGE (FRMO) |
| 15 Nov 2020 | 12:30:15 | RFO CHCH/SELWYN PAGED SITREP |
| 15 Nov 2020 | 12:34:04 | FRMO () PAGED SITREP AS PER REQUEST |
| 15 Nov 2020 | 12:36:56 | FICHRI2 () ACK PAGE - ADVISES THAT FICHRI1 () WIL |
| 15 Nov 2020 | 12:46:39 | FICHRI1 ASKS FOR LOCATION DETAILS AND OIC |

Message Log

| Time | Message |
|----------|--|
| 12:06:00 | ** ELOI search completed at 11/15/20 12:06:00 - 3 results |
| 12:06:00 | INC INFO: INVES SMELL OF SMOKE |
| 12:06:01 | ** LOI search completed at 15/11/20 12:06:01 |
| 12:06:18 | CALLER IS A MOUNTAINBIKER |
| 12:06:48 | ** Event Type changed from MIN to VEG at: 15/11/20 12:06:48 |
| 12:06:48 | ** Event Location changed from "JULIET RD,/20TH AV,BOTTLE LAKE,CHRISTCHURCH CITY |
| 12:06:48 | " to "UNKN0001 LANDFILL AV,BOTTLE LAKE,CHRISTCHURCH CITY: @BOTTLE LAKE FOREST PA |
| 12:06:48 | RKLANDS" at: 15/11/20 12:06:48 |
| 12:06:49 | ** ELOI search completed at 11/15/20 12:06:49 - 3 results |
| 12:06:50 | ** LOI search completed at 15/11/20 12:06:50 |
| 12:06:54 | ** Recommended unit BROO3111 for requirement TANKER (>7.1 km) |
| | ** Recommended un |

12:06:54 it ANZA271 for requirement PUMP (>4.7 km)
** Recommended unit ANZA272 for requi

12:06:54 rement PUMP (>4.7 km)
** Recommended unit REDW231 for requirement CANBACKUP (>7

12:06:54 .5 km)

12:06:56 Station Selcal used to Initiate Alerting. (BROO3111 at 3431 BROOKLANDS 193311)

12:06:57 MSU Selcal used to Initiate Alerting. (ANZA271 D90052)

12:06:57 PA Selcal used to Initiate Alerting. (ANZA272 at 3427 ANZAC 193271)

12:06:58 PA Selcal used to Initiate Alerting. (REDW231 at 3423 REDWOOD 193231)

12:07:00 ALERTING_COMPLETED BROO3111

12:07:02 ALERTING_COMPLETED ANZA271

12:07:06 ALERTING_COMPLETED ANZA272

12:07:09 ALERTING_COMPLETED REDW231

12:07:16 AL: PAGING ACK RECEIVED FROM STATION 3431 at 15/11/20 12:07:16

12:07:25 CALLER IS VIEWING FROM CNR OF JULIET AND 20TH AVE

12:07:29 Pager turnout error - request Id 0

12:07:49 CANNOT SEE FIRE AND DIFFICULT TO TELL WHERE IT IS COMING FROM

12:08:38 Unit ANZA271 [K1 : PROCEEDING TO INCIDENT]

12:08:41 Unit REDW231 [K1 : PROCEEDING TO INCIDENT]

12:08:48 Unit REDW231 [K1 : PROCEEDING TO INCIDENT]

12:08:51 Unit ANZA271 [K1 : PROCEEDING TO INCIDENT]

12:10:55 Unit ANZA271 [KC : UNIT CALLING]

12:11:49 Unit ANZA271 [SITREP :] ADVISE ALL RESPONDING APPLIANCES - VHF ZC CHANNEL 12

12:11:55 Unit BROO3111 [K1 : PROCEEDING TO INCIDENT]

12:12:26 FIR2POL RESPONDING TO A SMELL OF SMOKE IN THE BOTTLE LAKE FOREST AREA

12:12:57 Unit BROO3111 [COMCEN COM : MESSAGE] VHF ZC CHANNEL 12

12:13:41 Unit ANZA271 [K77 : NOTHING SHOWING]

12:14:46 Unit ANZA271 [SITREP :] 77 BOWER/LIMA

12:15:07 Unit ANZA272 [K1 : PROCEEDING TO INCIDENT]

12:15:47 *]

12:16:51 Unit ANZA272 [COMCEN COM : MESSAGE] VHF ZC CHANNEL 12

12:18:18 Unit REDW231 [K2 : IN ATTENDANCE AT INCIDENT]

12:19:57 Unit ANZA272 [K2 : IN ATTENDANCE AT INCIDENT]

12:22:55 Unit ANZA271 [KC : UNIT CALLING]

12:24:43 Unit ANZA271 [SITREP :] WE HAVE GONE THE LENGTH OF BOTTLE LAKE - NSOF OR SMOKE

12:24:43 AFI

12:25:29 Unit ANZA271 [COMCEN COM : MESSAGE] MOUNTAIN BIKER WHO WAS AT THE INTERSECTION O

12:25:29 F JULIET AND 20TH

12:26:08 Unit BROO3111 [K2 : IN ATTENDANCE AT INCIDENT]

12:26:24 Unit ANZA271 [SITREP :] WE WILL GO AND CONCENTRATE AROUND THAT AREA

12:29:04 Unit REDW231 [SITREP :] WE HAVE FIRE 5X5 GTW WITH 1 LPD AND FORESTRY

12:32:52 Unit ANZA271 [KC : UNIT CALLING]

12:35:29 Phone used to Initiate Alerting.

12:35:39 ALERTING_COMPLETED FICHR1

12:36:56 L ATTEND

12:43:09 Unit FICHR1 [K1 : PROCEEDING TO INCIDENT]

12:43:18 Unit FICHR1 [K1 : PROCEEDING TO INCIDENT]

12:48:40 Unit REDW231 [KC : UNIT CALLING]

12:49:27 Unit REDW231 [SITREP :] SO [REDACTED] 2 FORRESTY DELS - TANKER AND BOTH ANZAC ON

12:49:27 SCENE

12:51:08 Unit REDW231 [KC : UNIT CALLING]

12:51:55 Unit REDW231 [SITREP :] AREA 20M X20M UNDER CONTROL - DAMPENING DOWN - POLICE

12:51:55 ARE IN ATTENDANCE

12:54:31 Alarm Timer Extended: 0

13:02:00 Alarm Timer Extended: 0

13:02:06 Alarm Timer Extended: 0

13:04:27 Unit FICHR1 [SITREP :] TO FIND LOCATION TRAVEL DOWN LANDFILL ROAD - TURN LEFT

13:04:27 ONTO JULIET WHICH IS JUST BEFORE A NO ENTRY SIGN - AT THE END OF THAT YOU WILL

13:04:27 FIND FIRE APPLIANCES

13:23:34 Alarm Timer Extended: 0

13:29:25 Unit FICHR1 [K2 : IN ATTENDANCE AT INCIDENT]

13:40:26 Unit BROO3111 [K4 : ON RT INSIDE NORMAL TURNOUT AREA]

13:43:12 Unit REDW231 [KC : UNIT CALLING]

13:43:33 Unit REDW231 [K47 : STOP MESSAGE: MESSAGE UNCHANGED FROM SITREP]

13:43:50 Unit ANZA271 [KC : UNIT CALLING]

13:43:56 Unit REDW231 [K3 : ON RT OUTSIDE NORMAL TURNOUT AREA]

13:45:45 Unit ANZA271 [SITREP :] CAN YOU ADVISED FI WE HAVE LEFT THE GATES OPEN IF HE C

13:45:45 AN CLOSE - BOWER AVE WILL PULL TOO AND IF HE CAN PADDLOCK

13:46:20 Unit ANZA271 [K4 : ON RT INSIDE NORMAL TURNOUT AREA]

13:46:25 Unit ANZA272 [K4 : ON RT INSIDE NORMAL TURNOUT AREA]

13:46:43 Unit FICHR1 [COMCEN COM : MESSAGE] MESSAGE FROM ANZAC - CAN YOU ADVISED FI WE H

13:46:43 AVE LEFT THE GATES OPEN IF HE CAN CLOSE - BOWER AVE WILL PULL TOO AND IF HE CAN

13:46:43 PADDLOCK

14:13:00 Alarm Timer Extended: 0

16:26:52 Unit FICHR1 [KC : UNIT CALLING]

16:27:13 Unit FICHR1 [K6 : ON PAGER (STATE LOCATION)]

| | |
|----------|---|
| 16:27:27 | Unit FICHRI1 [STOP : MESSAGE] S CENE EXAM COMPLETE - DEPARTING SCENE |
| 16:28:15 | ** Assigned Result Code: VEG, Detailed Event Type: 1300 |

Incident

CAD Number F3118892
 Incident Reporter [REDACTED]
 Incident Controller
 Distance Travelled (km)
 Delay In Receiving Call

Property Details

Occupant
 Building Owner
 General Property Use Commercial forestry
 Special Property Use Radiata pine stand
 Purpose Group

Actions

Persons Reported
 Trapped
 Evacuation Status
 Action Prior 1
 Action Prior 2
 Action Taken Extinguishment only; Includes isolating fuel/power

Civilians

| | |
|----------------------|---|
| Civilians Rescued | 0 |
| Civilians Extricated | 0 |
| Civilians Assisted | 0 |
| Civilians Evacuated | 0 |

Origin

Location
 Level

Equipment Used

| Quantity | Equipment |
|----------|-----------------------|
| 1 | Low pressure delivery |

| | |
|---|-------------------|
| 1 | Forestry Delivery |
|---|-------------------|

Equipment Involved

Equipment Involved

Year

Make

Model

Fire

Arrival Condition

Heat Source Matchers or Lighters(Suspicious)

Termination Stage

First Object Ignited

First Object Material

Second Object Ignited

Second Object Material

Indicated Cause Incendiaries / Suspicious

Certainty of Cause High

Age of Person

Ethnicity

Gender

FAIP Service Offered Unknown

Released under the Official Information Act 1982

SMS Incident Report

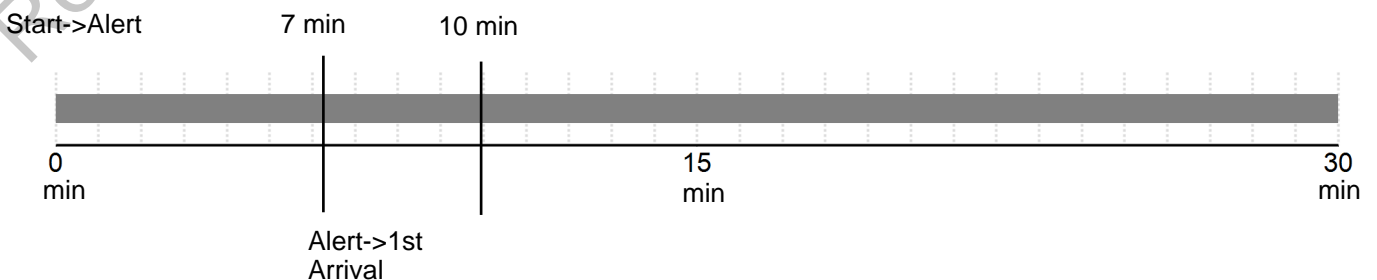
08/12/2020 11:24:04

Summary

CAD Number F3122234 **Status** Closed
Station Anzac Station
Incident Started 19/11/2020 21:52:58 **Incident Ended** 19/11/2020 22:31:44
Incident Type 7112: False Alarm: Good Intent K-46-1
Common Name BOTTLE LAKE FOREST PARKLANDS
Address Landfill Avenue Bottle Lake
Alarm Method 111 Telephone **Alarm Level** 1
PFA Number
Zone 342707
Map Grid E 1575516 **Map Grid N** 5187670
First Caller [REDACTED] **First Caller Contact** [REDACTED]
Incident Closed 19/11/2020 23:24:50
Report Completed 23:8, Thur 19 Nov 2020 by [REDACTED]

Responses

| Call Sign | Type | Station Alert | Enroute Time | Arrival Time | Departed |
|-----------|------|----------------------|----------------------|----------------------|----------------------|
| ANZA271 | P1 | 21:54:28 19 Nov 2020 | 21:56:03 19 Nov 2020 | 22:02:47 19 Nov 2020 | 22:31:40 19 Nov 2020 |
| REDW231 | P1 | 21:59:03 19 Nov 2020 | 22:00:51 19 Nov 2020 | 22:08:53 19 Nov 2020 | 22:43:20 19 Nov 2020 |
| ANZA272 | P2 | 21:59:00 19 Nov 2020 | 22:04:43 19 Nov 2020 | 22:10:50 19 Nov 2020 | 22:39:49 19 Nov 2020 |
| FICHRI2 | FSO | 22:02:53 19 Nov 2020 | 22:03:08 19 Nov 2020 | 22:11:11 19 Nov 2020 | 22:39:24 19 Nov 2020 |
| ANZA2710 | RU | 22:11:56 19 Nov 2020 | 22:11:58 19 Nov 2020 | 22:16:31 19 Nov 2020 | 22:38:56 19 Nov 2020 |
| BROO3111 | WT | 21:58:57 19 Nov 2020 | 22:05:35 19 Nov 2020 | 22:26:55 19 Nov 2020 | 22:33:03 19 Nov 2020 |



Elapsed Times

| Call Sign | Start To Alert | Alert To Arrival | Start To Arrival | Start To Departed |
|-----------|----------------|------------------|------------------|-------------------|
| ANZA271 | 00:01:30 | 00:08:19 | 00:09:49 | 00:38:42 |
| REDW231 | 00:06:05 | 00:09:50 | 00:15:55 | 00:50:22 |
| ANZA272 | 00:06:02 | 00:11:50 | 00:17:52 | 00:46:51 |
| FICHR12 | 00:09:55 | 00:08:18 | 00:18:13 | 00:46:26 |
| ANZA2710 | 00:18:58 | 00:04:35 | 00:23:33 | 00:45:58 |
| BROO3111 | 00:05:59 | 00:27:58 | 00:33:57 | 00:40:05 |

Notifications

| Date | Time | Party Notified |
|-------------|----------|---|
| 19 Nov 2020 | 21:56:48 | POLICE VIA INTERCAD |
| 19 Nov 2020 | 22:00:49 | AREA CHCH PAGED |
| 19 Nov 2020 | 22:01:43 | RFO CHCH/SELWYN PAGED |
| 19 Nov 2020 | 22:02:16 | RFO CHCH/SELWYN PAGED |
| 19 Nov 2020 | 22:02:24 | FI [REDACTED] PAGED RE ELOI |
| 19 Nov 2020 | 22:02:27 | RFO CHCH/SELWYN ([REDACTED]) ACK PAGE |
| 19 Nov 2020 | 22:03:45 | AREA CHCH [REDACTED] ACKD PAGE |
| 19 Nov 2020 | 22:04:16 | FI [REDACTED] PAGED RE ELOI |
| 19 Nov 2020 | 22:07:02 | AREA CHCH [REDACTED] - ACK PAGE AND HAPPY NOT TO HAVE FURTHER NOTIFICATIONS |
| 19 Nov 2020 | 22:39:31 | RFO CHCH SELWYN PAGED STOP |
| 19 Nov 2020 | 22:41:22 | FI [REDACTED] AND FI [REDACTED] PAGED STOP MESSAGE |
| 19 Nov 2020 | 22:56:00 | FRICHR12 - HE IS FREE OF EVENT - SPOKE TO YOUNG DRIVER IN VEH - [REDACTED] |

Message Log

| Time | Message |
|----------|---|
| 21:54:05 | ** ELOI search completed at 11/19/20 21:54:05 - 4 results |
| 21:54:06 | INC INFO: INVESTIGATE SMELL OF SMOKE IN VICINITY |
| 21:54:07 | ** LOI search completed at 19/11/20 21:54:07 |
| 21:54:12 | UNABLE TO SEE WHERE SMOKE IS COMING FROM |
| 21:54:17 | WIND FROM THE NORTH |
| 21:54:22 | ** Recommended unit ANZA271 for requirement PUMP (>3.8 km) |
| 21:54:24 | PA Selcal used to Initiate Alerting. (ANZA271 at 3427 ANZAC 193271) |
| 21:54:26 | WOODY SMOKE SMELL |
| 21:54:28 | ALERTING_COMPLETED ANZA271 |
| 21:55:26 | CALLER THINK POSS COMING FROM DIRECTION OF RANGERS STATION |
| 21:56:03 | Unit ANZA271 [K1 : PROCEEDING TO INCIDENT] |

21:56:52 FIR2POL FYI

21:56:52 CALLER THINKS LIKELY COMING FROM BOTTLE LAKE FOREST BUT UNABLE TO NARROW LOCATIO

21:56:52 N DOWN FURTHER

21:56:53 Unit ANZA271 [KC : UNIT CALLING]

21:57:58 CALLERS ADDRESS IS JUST SOUTH OF SECTORS 8 AND 9 OF BOTTLE LAKE FOREST MAP

21:58:12 Unit ANZA271 [SITREP :] ANY FURTHER? PASSED

21:58:28 Unit ANZA271 [SITREP :] UPGRADE CALL BASED ON PREVIOUS EVENTS

21:58:35 ** Event Type changed from MIN to VEG at: 19/11/20 21:58:35

21:58:45 ** Event Location changed from "28TH AV,PARKLANDS,CHRISTCHURCH CITY" to "UNKN000

21:58:45 1 LANDFILL AV,BOTTLE LAKE,CHRISTCHURCH CITY: @BOTTLE LAKE FOREST PARKLANDS" at:

21:58:45 19/11/20 21:58:45

21:58:46 ** ELOI search completed at 11/19/20 21:58:46 - 3 results

21:58:48 ** LOI search completed at 19/11/20 21:58:47

21:58:51 ** Recommended unit BROO3111 for requirement TANKER (>7.1 km)

21:58:51 ** Recommended un

21:58:51 it ANZA272 for requirement PUMP (>4.7 km)

21:58:51 ** Recommended unit REDW231 for requi

21:58:51 rement CANBACKUP (>7.6 km)

21:58:54 PA Selcal used to Initiate Alerting. (ANZA272 at 3427 ANZAC 193271)

21:58:54 Station Selcal used to Initiate Alerting. (BROO3111 at 3431 BROOKLANDS 193311)

21:58:55 PA Selcal used to Initiate Alerting. (REDW231 at 3423 REDWOOD 193231)

21:58:57 ALERTING_COMPLETED BROO3111

21:59:00 ALERTING_COMPLETED ANZA272

21:59:03 ALERTING_COMPLETED REDW231

21:59:18 AL: PAGING ACK RECEIVED FROM STATION 3431 at 19/11/20 21:59:18

22:00:18 Unit ANZA271 [KC : UNIT CALLING]

22:00:44 Unit ANZA271 [SITREP :] SO [REDACTED] - REDW231 COME IN VIA LANDFILL AVE - TOP END

22:00:44 OF BOWER SFP FOR OTHERS

22:00:51 Unit REDW231 [K1 : PROCEEDING TO INCIDENT]

22:01:57 Unit REDW231 [COMCEN COM : MESSAGE] MAKE ACCESS VIA LANDFILL AVE

22:02:47 Unit ANZA271 [K77 : NOTHING SHOWING]

22:02:52 Radio used to Initiate Alerting.

22:02:54 ALERTING_COMPLETED FICHRI2

22:03:08 Unit FICHRI2 [K1 : PROCEEDING TO INCIDENT]

22:03:56 Unit FICHRI2 [COMCEN COM : MESSAGE] SFP PASSED - POL HAVE BEEN ADVISED

22:04:44 Unit ANZA272 [K1 : PROCEEDING TO INCIDENT]

22:05:00 FIR2POL

22:05:17 Unit ANZA272 [COMCEN COM : MESSAGE] SFP PASSED

22:05:26 FROM OUR FIRE INVESTIGATOR - DO YOU HAVE A DOG UNIT WORKING AND AVAILABLE

22:05:35 Unit BROO3111 [K1 : PROCEEDING TO INCIDENT]

22:06:24 Unit ANZA271 [SITREP :] HAVE ANZA272 UPLIFT ANZA2710

22:07:02 UNLESS GETS TO 3RD ALARM

22:07:45 Unit BROO3111 [COMCEN COM : MESSAGE] SFP PASSED

22:07:58 Unit ANZA271 [KC : UNIT CALLING]

22:08:27 Unit ANZA271 [SITREP :] SO [REDACTED] SMELL OF SMOKE IN FOREST TRYING TO LOCATE FIR

22:08:27 E

22:08:53 Unit REDW231 [K2 : IN ATTENDANCE AT INCIDENT]

22:09:56 FIR2POL WE ARE TRYING TO LOCATE A FIRE NOW - ONLY HAVE A SMELL OF SMOKE

22:10:21 Unit ANZA2710 [KC : UNIT CALLING]

22:10:43 Unit ANZA2710 [K38 : ASSOCIATE THIS APPLIANCE TO EVENT (STATE EVENT ADDRESS)]

22:10:50 Unit ANZA272 [K2 : IN ATTENDANCE AT INCIDENT]

22:11:11 Unit FICHRI2 [K2 : IN ATTENDANCE AT INCIDENT]

22:11:58 Unit ANZA2710 [K1 : PROCEEDING TO INCIDENT]

22:14:06 NOR FI CHCH4 [REDACTED] ACKD PAGE

22:14:13 Unit ANZA271 [SITREP :] IGC VHF ZONE C CH 12

22:14:59 Unit BROO3111 [COMCEN COM : MESSAGE] RADIO CH PASSED

22:15:00 Unit REDW231 [COMCEN COM : MESSAGE] RADIO CH PASSED

22:16:31 Unit ANZA2710 [K2 : IN ATTENDANCE AT INCIDENT]

22:26:56 Unit BROO3111 [K2 : IN ATTENDANCE AT INCIDENT]

22:30:15 Unit ANZA271 [KC : UNIT CALLING]

22:30:51 Unit ANZA271 [SITREP :] STRUGGLING WITH HAND HELD COMMS - PERMISSION TO USE FI

22:30:51 RE CHANNEL

22:31:41 Unit ANZA271 [K4 : ON RT INSIDE NORMAL TURNOUT AREA]

22:31:44 Unit ANZA271 [K47 : STOP MESSAGE: MESSAGE UNCHANGED FROM SITREP] SMELL OF SMOKE

22:31:44 UNABLE TO LOCATE ANYTHING

22:33:03 Unit BROO3111 [K3 : ON RT OUTSIDE NORMAL TURNOUT AREA]

22:38:57 Unit ANZA2710 [K4 : ON RT INSIDE NORMAL TURNOUT AREA]

22:39:22 .

22:39:24 Unit FICHRI2 [K6 : ON PAGER (STATE LOCATION)]

22:39:32 .

22:39:50 Unit ANZA272 [K4 : ON RT INSIDE NORMAL TURNOUT AREA]

22:40:23 FIR2POL - Unit ANZA271 [K47 : STOP MESSAGE: MESSAGE UNCHANGED FROM SITREP] SMEL

22:40:23 L OF SMOKE UNABLE TO LOCATE ANYTHING

22:41:09 .

22:41:31 .

| | |
|----------|--|
| 22:43:20 | Unit REDW231 [K4 : ON RT INSIDE NORMAL TURNOUT AREA] |
| 22:43:50 | . |
| 22:45:07 | BROO3111 ON RETURN TO STATION HAS PASSED A CONTROLLED BURN ON THE NORTH SIDE OF |
| 22:45:07 | BOTTLE LAKE - COULD POTENTIALLY BE THE SOURCE OF THE CALL |
| 22:45:44 | . |
| 22:46:35 | FIR2POL - REGO [REDACTED] - PARKED ON ROTHESAYS RD, EAST OF K |
| 22:46:35 | OHI DRIVE - YOUNG MALE SITTING INSIDE - FIRE INVESTIGATOR APPROACHING VEHICLE AS |
| 22:46:35 | THINKS SITTING IN THIS LOCATION WATCHING FOREST IS POSS SUSPICIOUS |
| 22:48:51 | ABOVE INFO RE SUSPICIOUS MALE IS FROM FIRE INVESTIGATOR [REDACTED] |
| 22:48:52 | . |
| 22:56:00 | [REDACTED] - DOB [REDACTED] - DRIVING [REDACTED] - WILL BE FOLLOWING UP LATER |
| 23:13:03 | . |
| 23:19:26 | CONTROLLED BURN AT REAR OF [REDACTED] LOWER STYX RD |
| 23:19:55 | 3-400 M NORTH OF LOWER STYX RD |
| 23:22:47 | ** Cross Referenced to Event # F3122261 at: 19/11/20 23:22:47 |
| 23:24:49 | UNIT 'ANZA2710' ALERT TIME '[NULL]' ADJUSTED TO '20201119221156ND' AT '19/11/202 |
| 23:24:50 | ** Assigned Result Code: VEG, Detailed Event Type: 7100 |

Incident

CAD Number F3122234
Incident Reporter [REDACTED]
Incident Controller
Distance Travelled (km)
Delay In Receiving Call

False Alarm

False Alarm Type False Alarm Good Intent
Good Intent Type Smell of smoke
Additional comment No sign of fire

Property Details

Occupant
Building Owner
General Property Use Commercial forestry
Special Property Use Radiata pine stand
Purpose Group

Civilians

| | |
|----------------------|---|
| Civilians Rescued | 0 |
| Civilians Extricated | 0 |
| Civilians Assisted | 0 |
| Civilians Evacuated | 0 |

Released under the Official Information Act 1982