

Coordination Centre SITREP

New Zealand

- [REDACTED]
- [REDACTED]
- Whaakari/White Island erupted at roughly 1430 9/12/2019. There have been no further eruptive events but increased volcanic activity has seen all personnel withdrawn to 1km from the island as at 10:30 this morning 11 Dec 2019 (GNS Update 4 WI-2019/16)
- [REDACTED]

[REDACTED]


- [REDACTED]
- [REDACTED]

SITUATION:

Definition

Situation is a brief description of the status of the event right now; things like known incidents, key deployed units, weather conditions and any considerations that might affect what you have to do. An impact statement should be included here when relevant.

Coordination Centre SITREP



Coordination Centre SITREP

- Whaakari/White Island has erupted, at roughly 1430 9/12/2019
 - Volcanic Alert Level was raised to 4, but has since lowered to 3. Level 3 indicates a minor local eruption is in progress.
 - There is a low likelihood of ash impact to the mainland, but gas may be smelt depending on wind conditions.
 - The NCMC is activated, and a Fire and Emergency liaison is embedded
 - Scientific Technical Advisory Committee (STAC) has activated and is operating from Police NCCC, and a Fire and Emergency Liaison is also embedded. Fire and Emergency is still working closely with the NZ Police for all recovery activities.
 - NEMA is currently the lead agency of the response, with Police and the NZDF playing a large role as well.
 - USAR has a UAS (drone) team of 3, an operations manager, and a liaison in the EOC.
 - Tauranga RCC has stood down.
 - A crew of 4, a Hazmat Command Unit, and one additional area commander were deployed to Whakatane. The crew and command unit have since returned to stations.
 - GNS Update 4 Alert level 3 Status Orange
 - Multiple UAS flights conducted by USAR UAS Team, in conjunction with police from a distance of safety using a police launch.
 - Initial UAS image and video capture of the island has been collected this morning, as well as preliminary atmospheric monitoring. This has been passed onto police.
 - Operations in the vicinity of Whakaari/White Island have been significantly influenced by advice from GNS of increasing volcanic activity.

MISSION

Definition

Mission is what needs to be accomplished. It should list the mission for the coordination center as well as a statement of 'Response Coordinators intent'.

The mission statement should give basic specific information. Someone reading it should be able to answer who, what, when, where and why.


- To monitor and support domestic incidents, including the Whaakari/White Island eruption, and flooding/storm damage in the South Island.

EXECUTION

Definition

Execution is how the coordination center is going to accomplish the mission.

Coordination Centre SITREP




New Zealand

- A liaison is attached to the NCMC as part of the wider government response to the Whaakari/White Island Eruption



ADMIN & LOGISTICS

Definition	Administration and Logistics deals with the support needed to accomplish the mission. Things like: food, transportation, equipment and so on. In a SITREP this is a good place to record your Admin and Logistics requests that you require your higher authority to support.
-------------------	---



COMMAND AND COMMUNICATION:

Definition	Situation is a brief description of the status of the event right now; things like known incidents, key deployed units, weather conditions and any considerations that might affect what you have to do. An impact statement should be included here when relevant.
-------------------	---

National Coordination Centre:

- Deployment Coordinator: [REDACTED]
- Centre Manager: [REDACTED]
- Intelligence: [REDACTED]
- Logistics:
- Administration: [REDACTED]
- USAR Liaison: [REDACTED]

Coordination Centre SITREP

Whakaari/ White Island

- Whakatane EOC Liaison: [REDACTED]

NCMC


- Fire and Emergency Liaison: [REDACTED]

Police NCCC

- Fire and Emergency Liaison: [REDACTED]

Whakatane

- STAC Chair: [REDACTED]



RELEVANT DOCUMENTS (optional additions)

Attachment 1	Maps
--------------	------

Time of next briefing

1600hrs 11th December 2019

Attachment 1: Map

MAP

Lon:

Description Deployment Maps

Lat:

Released under the Official Information Act 1982

Released under the Official Information Act 1982