

15 January 2021

Mike Hunia
C/ FYI
fyi-request-14453-db503b65@requests.fyi.org.nz

Dear Mike

Request for information – Our reference IR-01-21-1181

Thank you for your online submission dated 15 January 2021 requesting:

1. Could you please release a map or list of the Auckland Motorway section numbers and their locations

Your request has been considered in accordance with the Official Information Act 1982. I enclose a copy of the Auckland Motorway section number map used by Police, Waka Kotahi and our contractors. This is current as of 14 January 2021.

If you have any questions, you may contact me by email Nicola.Anamani@police.govt.nz.

You have the right to ask the Ombudsman to review my decision if you are not satisfied with Police's response to your request.

Yours sincerely

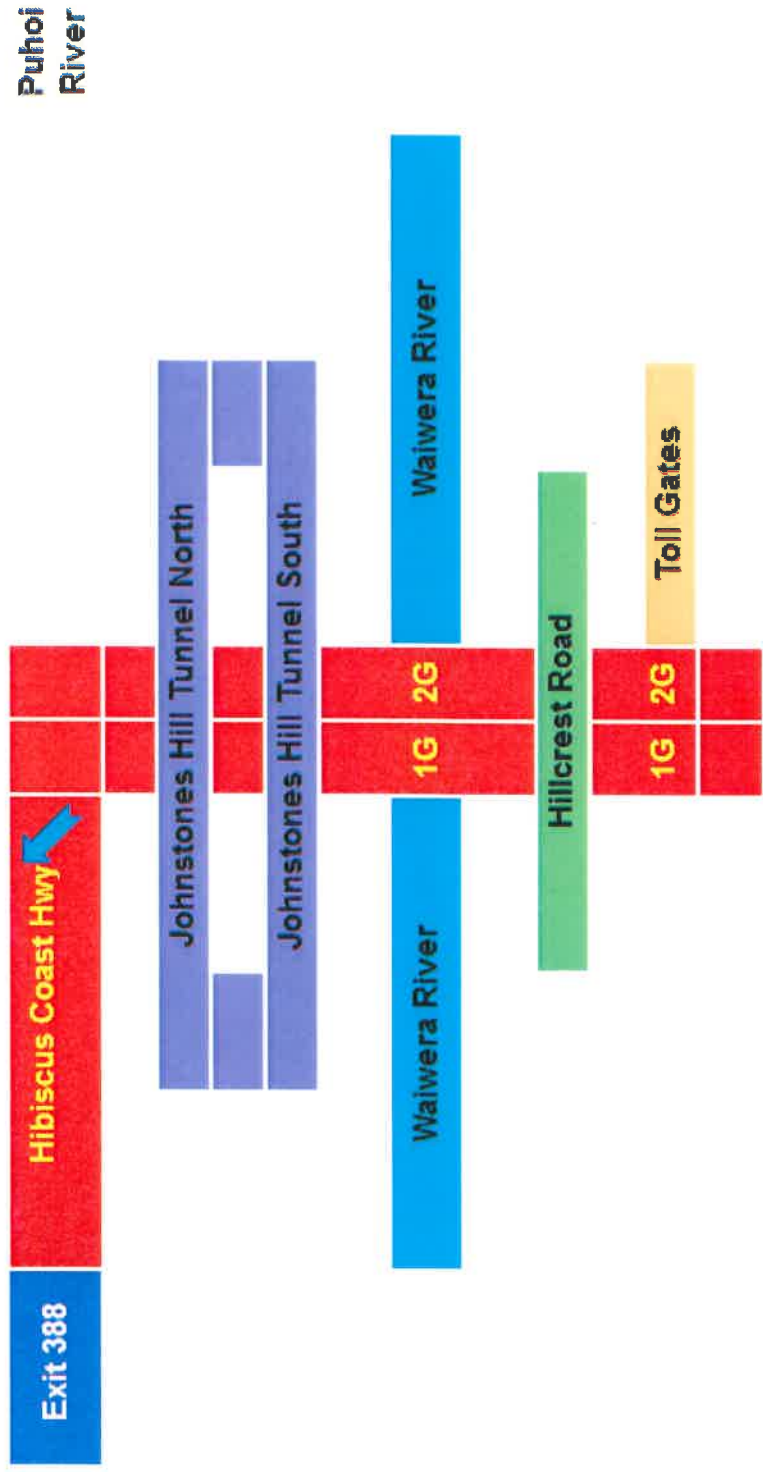


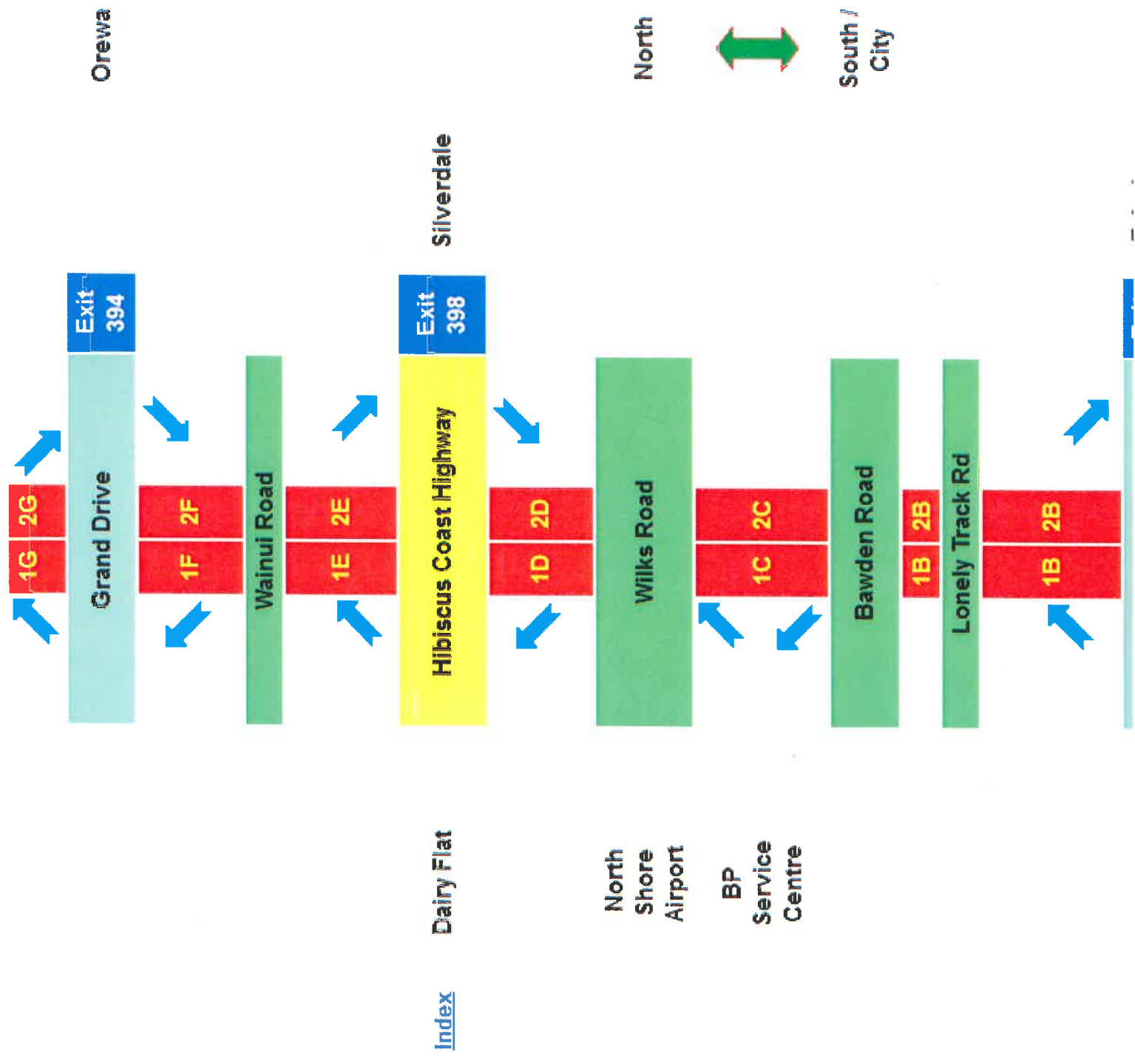
Nicola Anamani
Acting National Operations Manager, Communication Centres

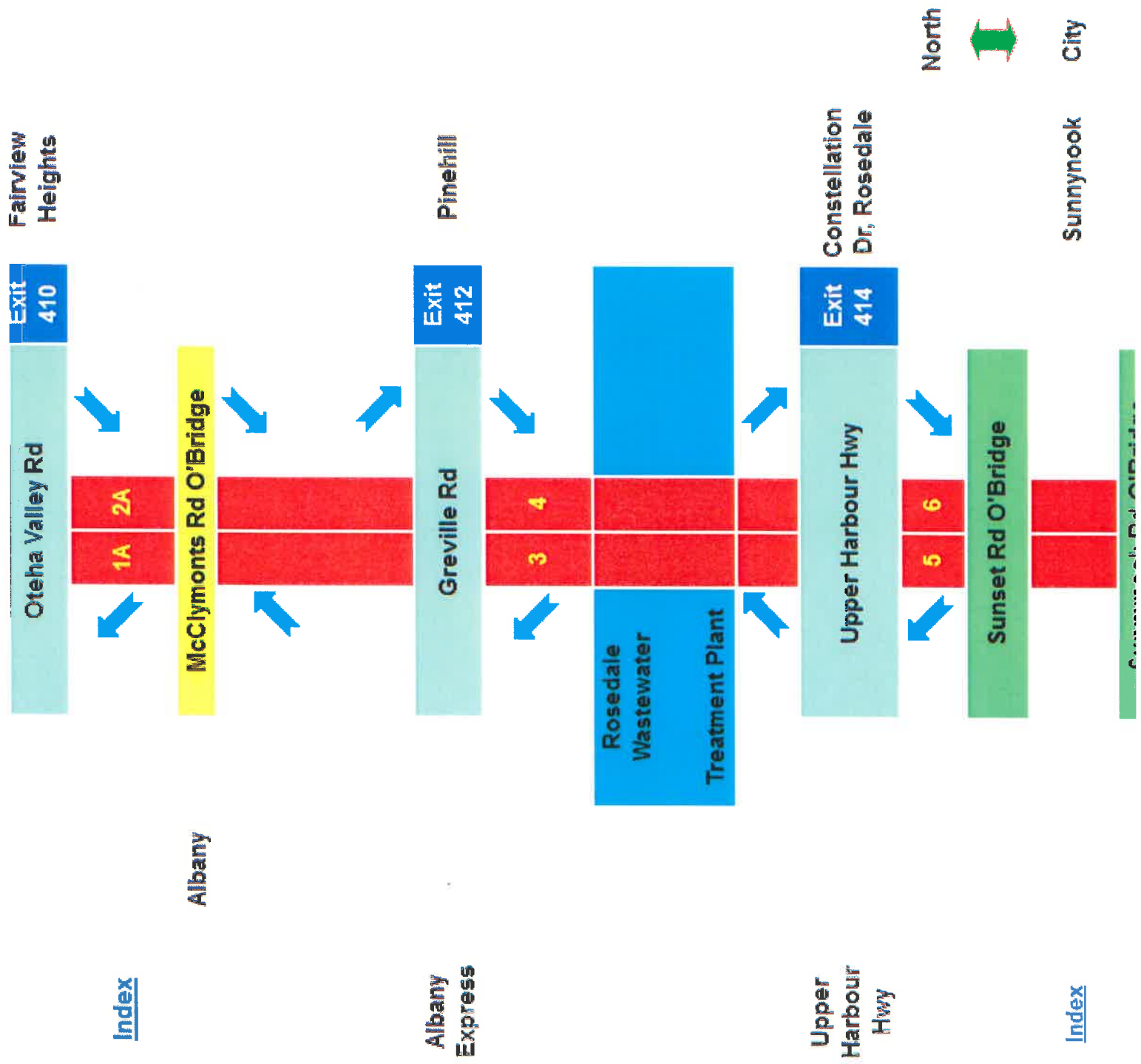
Police National Headquarters

180 Molesworth Street, Thorndon, Wellington SX11149
Telephone: (04) 474 9499. www.police.govt.nz

SH 1N - Northern Gateway Toll Road







Fairview Heights

Exit 410
Oteha Valley Rd

1A 2A

McCllymonts Rd O'Bridge

Albany

Exit 412
Greville Rd

Pinehill

3 4

Rosedale Wastewater Treatment Plant

Albany Express

Exit 414
Upper Harbour Hwy

Constellation Dr, Rosedale

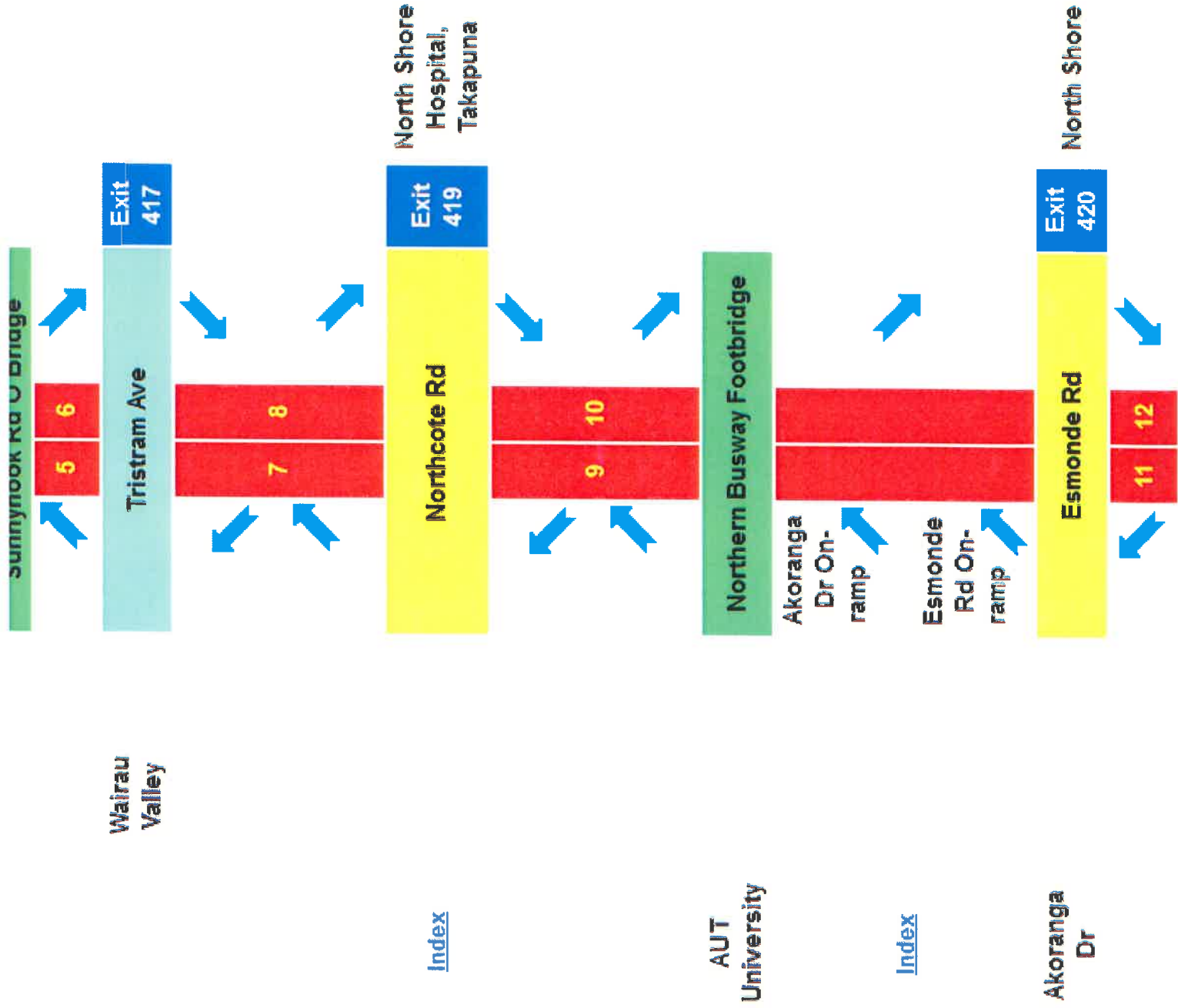
5 6

North

Sunset Rd O'Bridge

Index

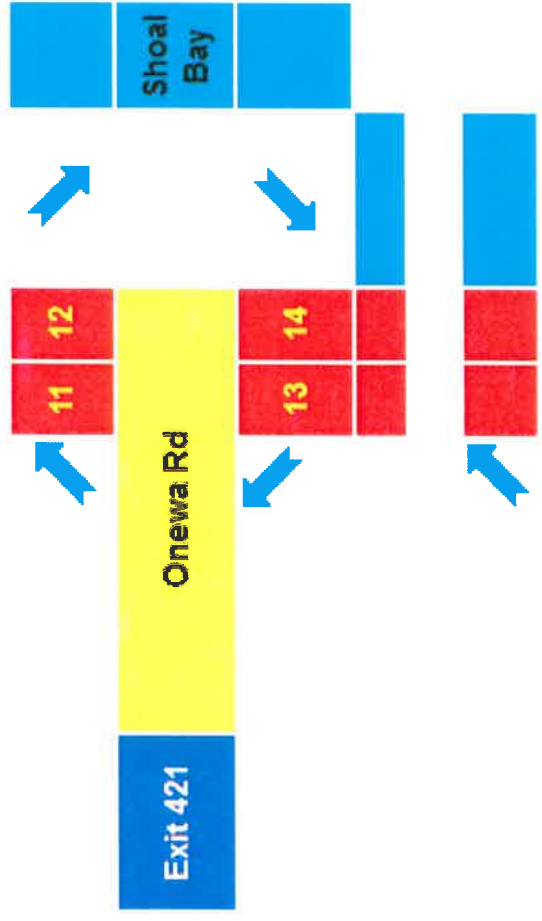
Sunnynook City



North

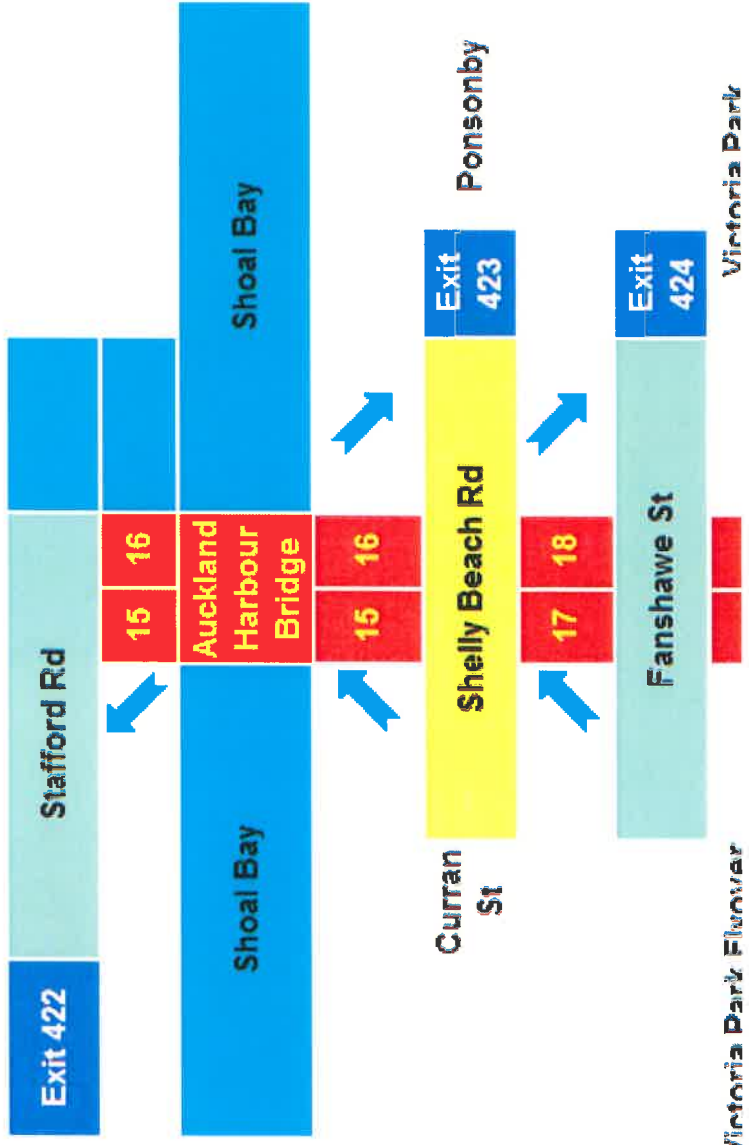


City



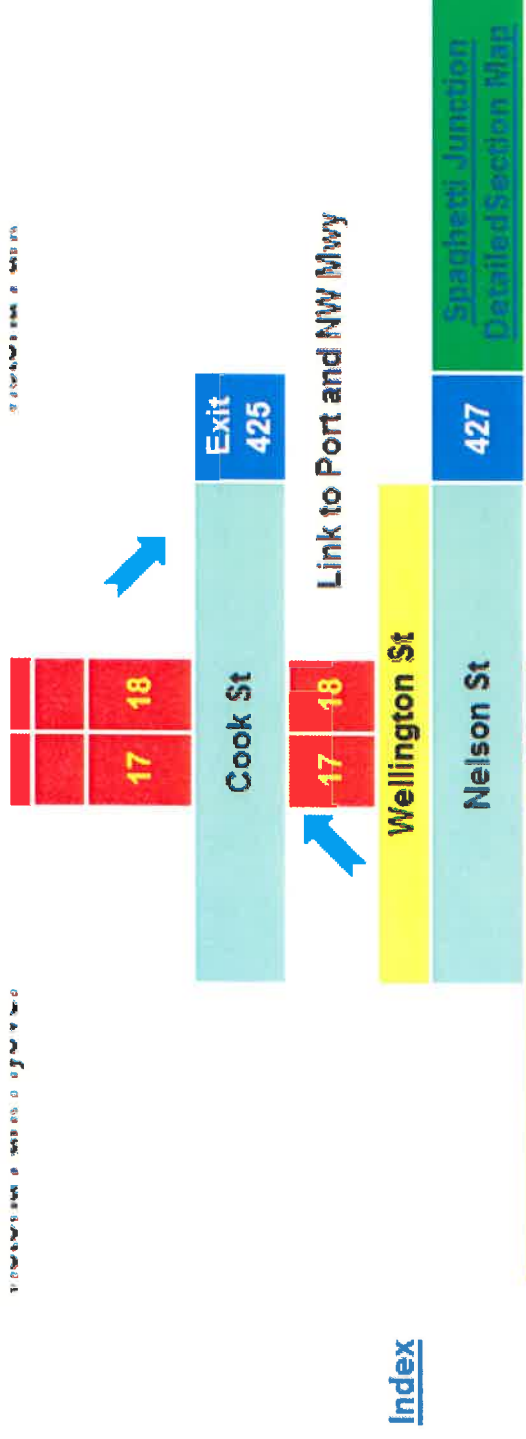
Index

Northcote Point



Victoria Park Flower

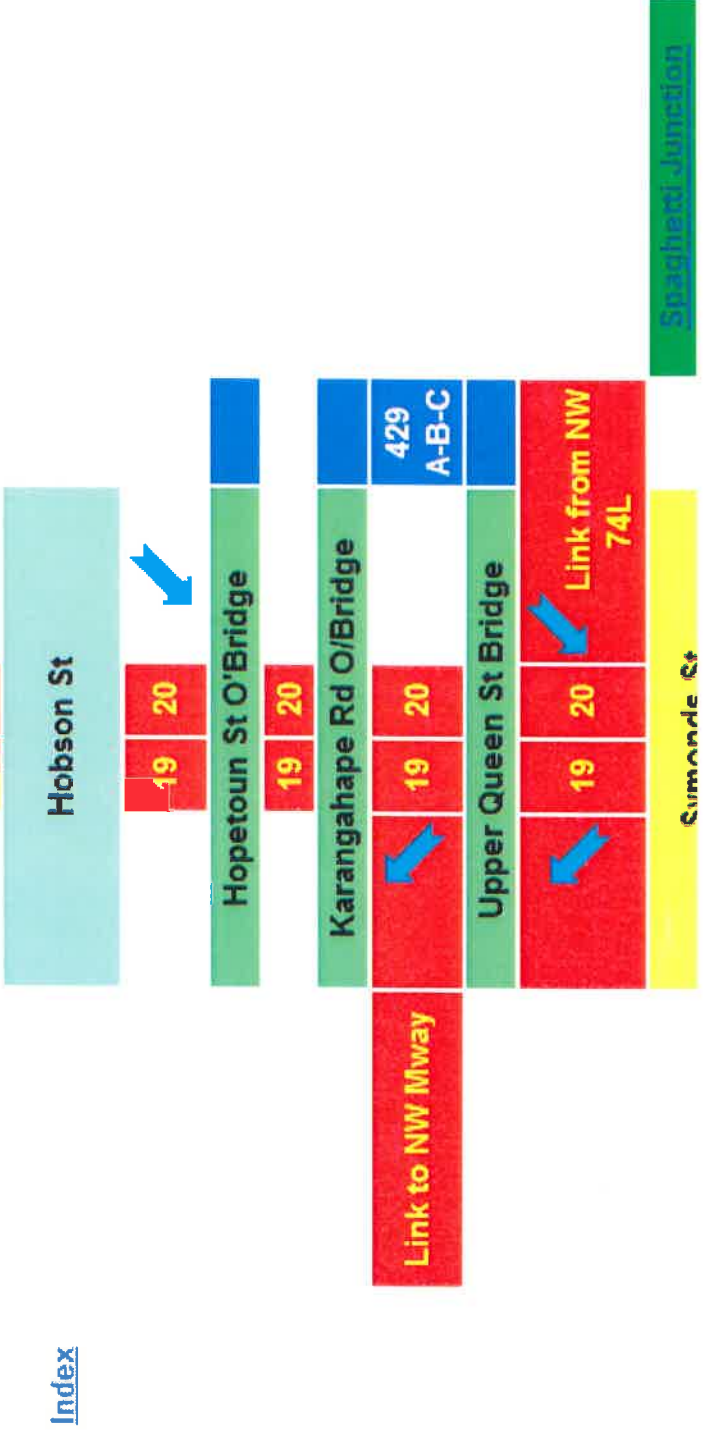
Victoria Park

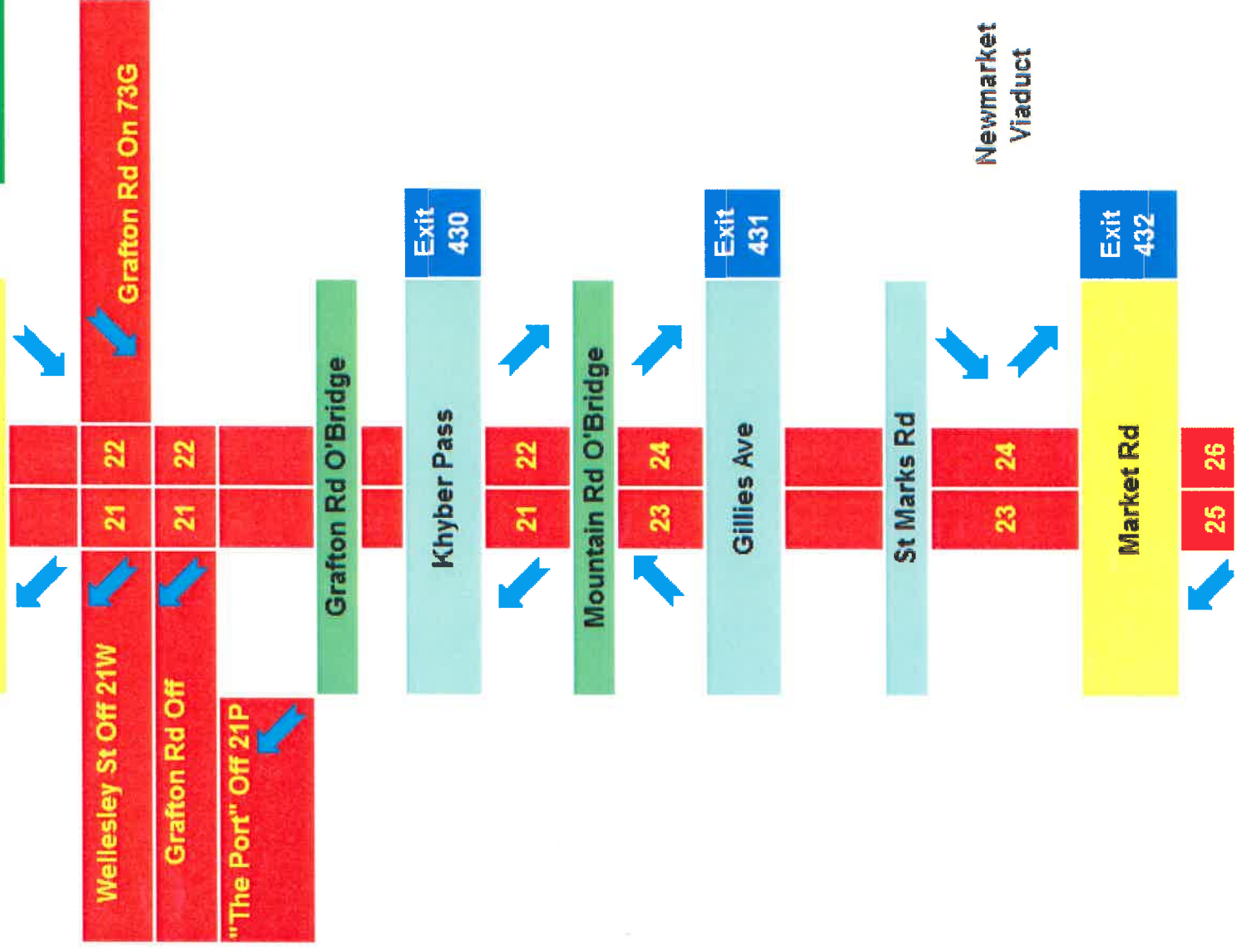


Index



Index



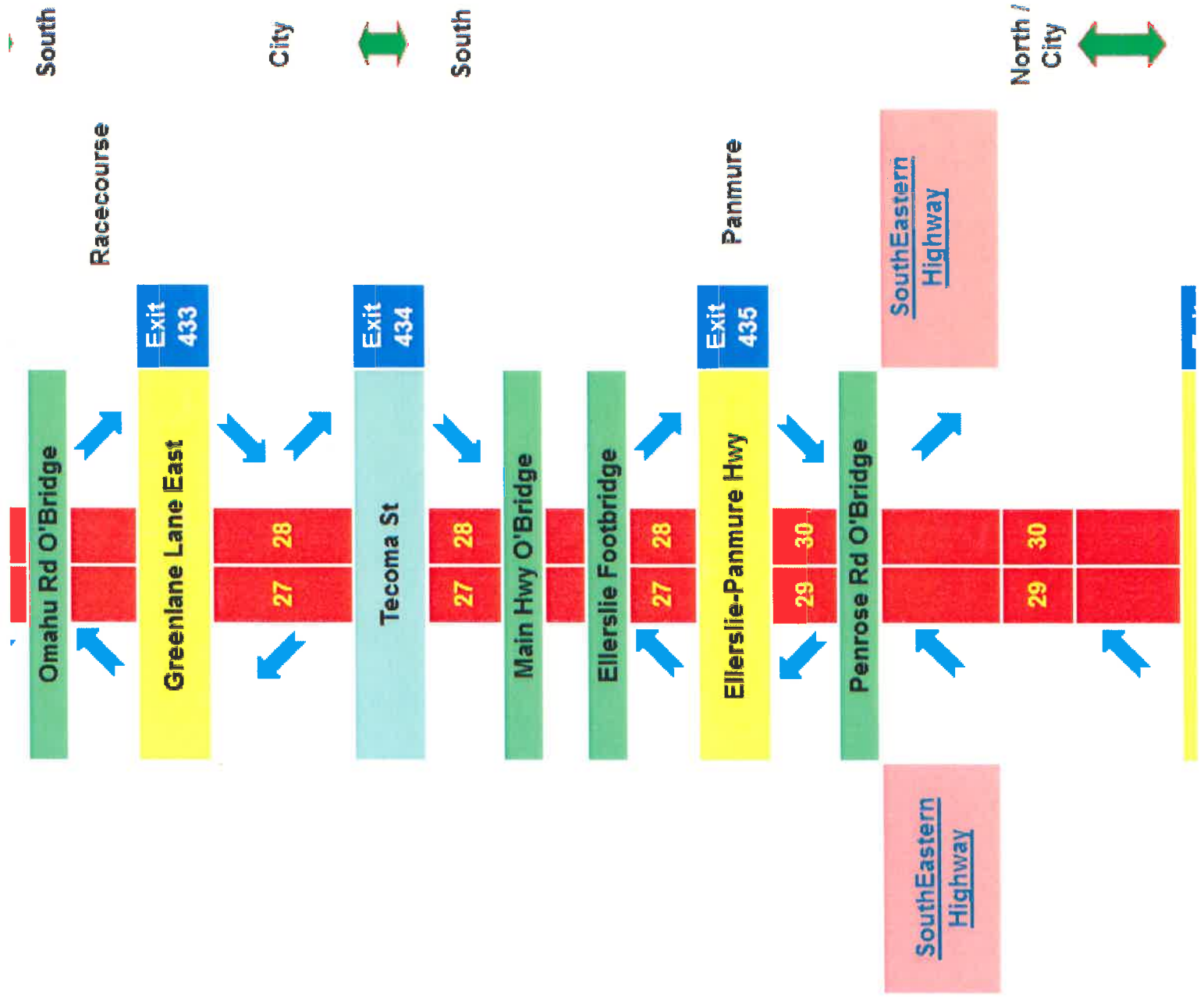


Index

Index

City

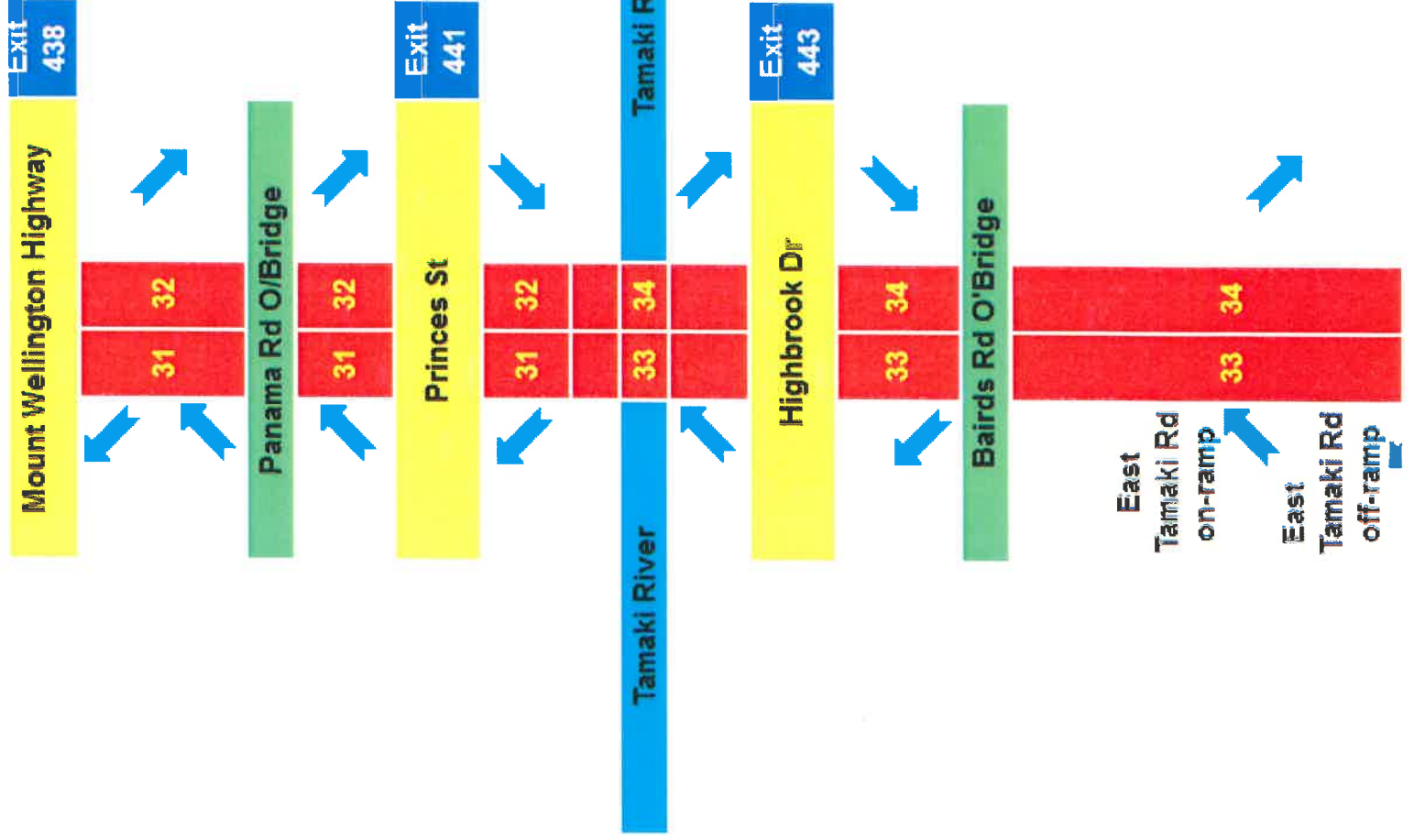




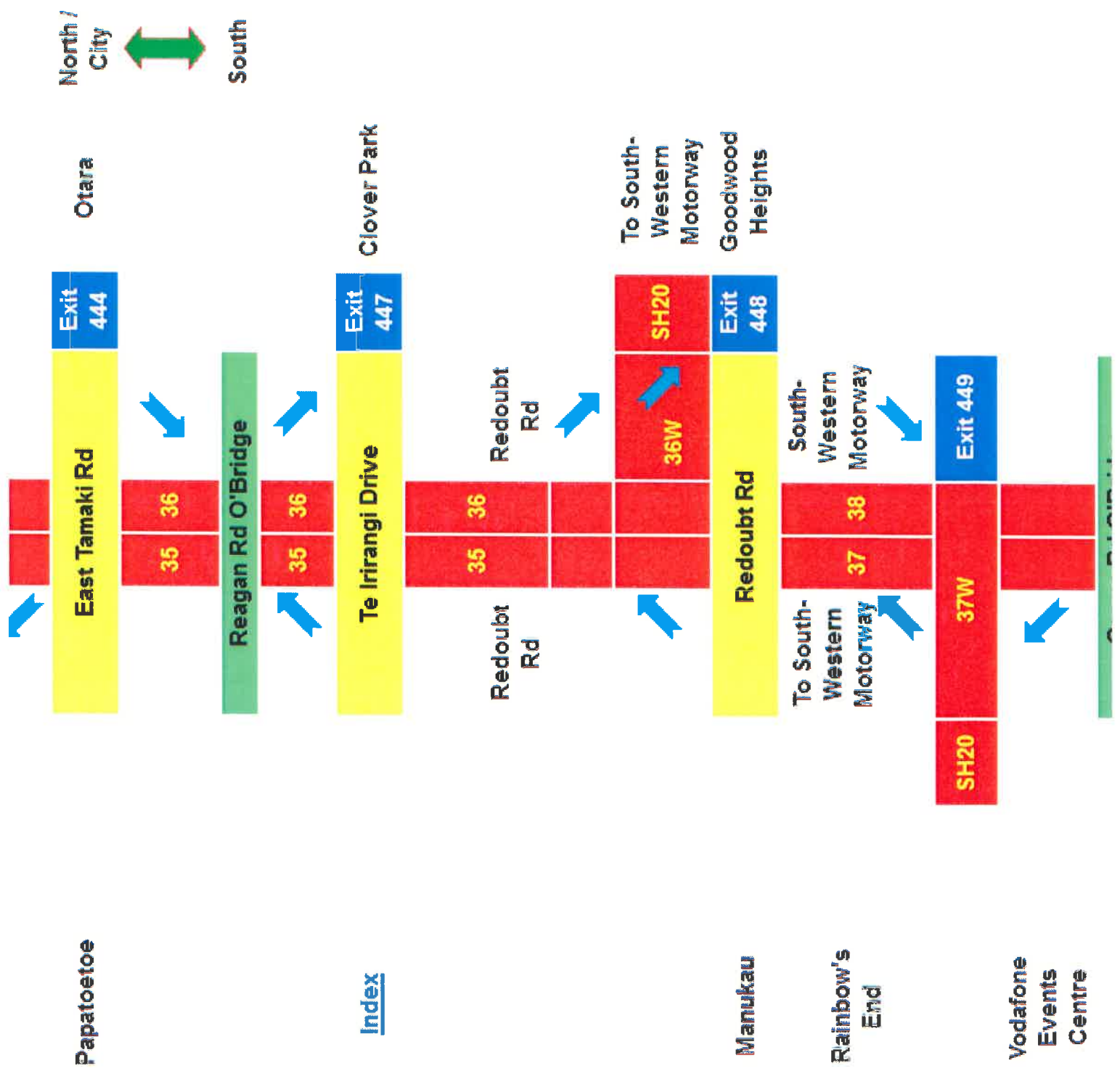
South

Otago

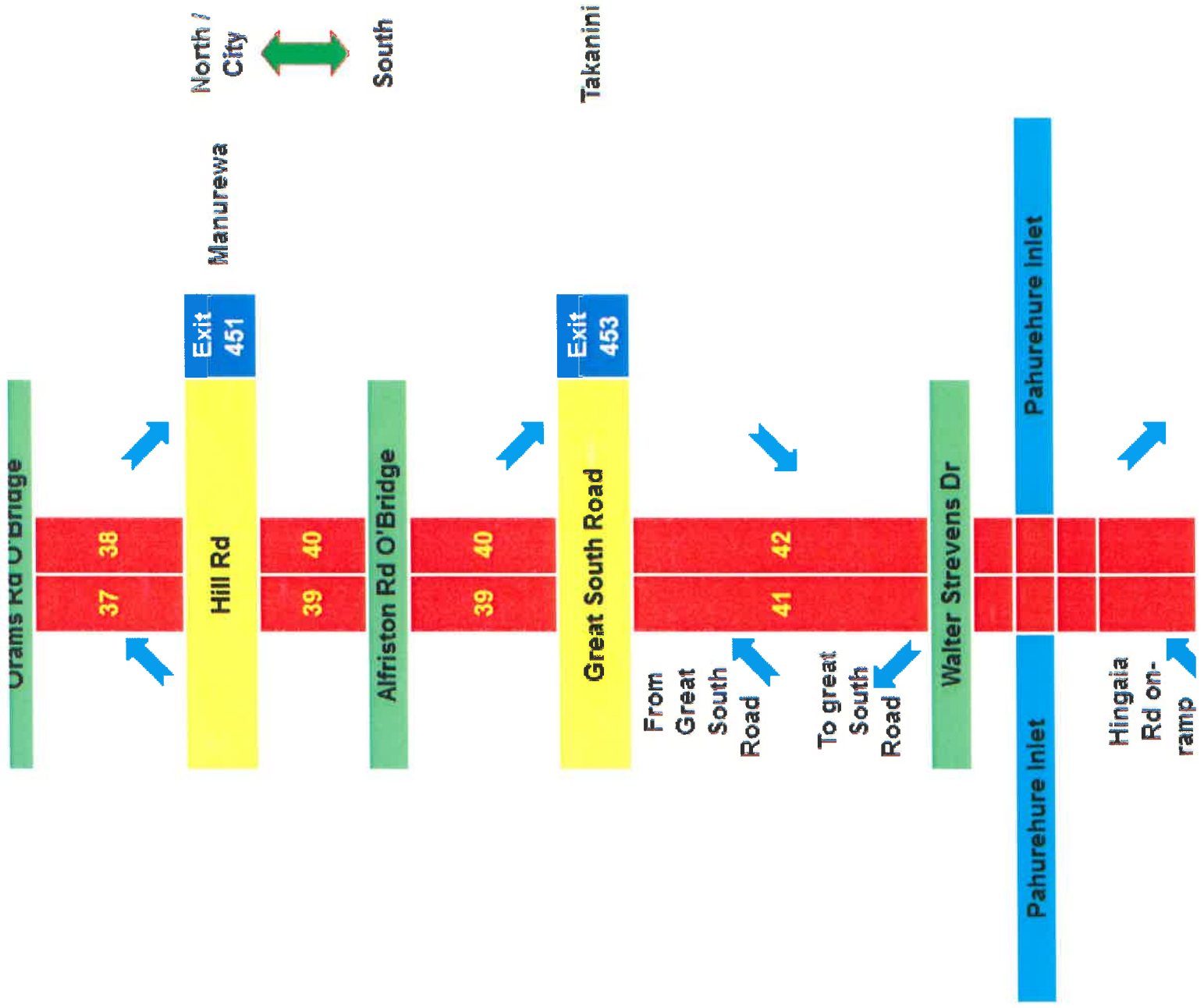
Tip Top
Corner

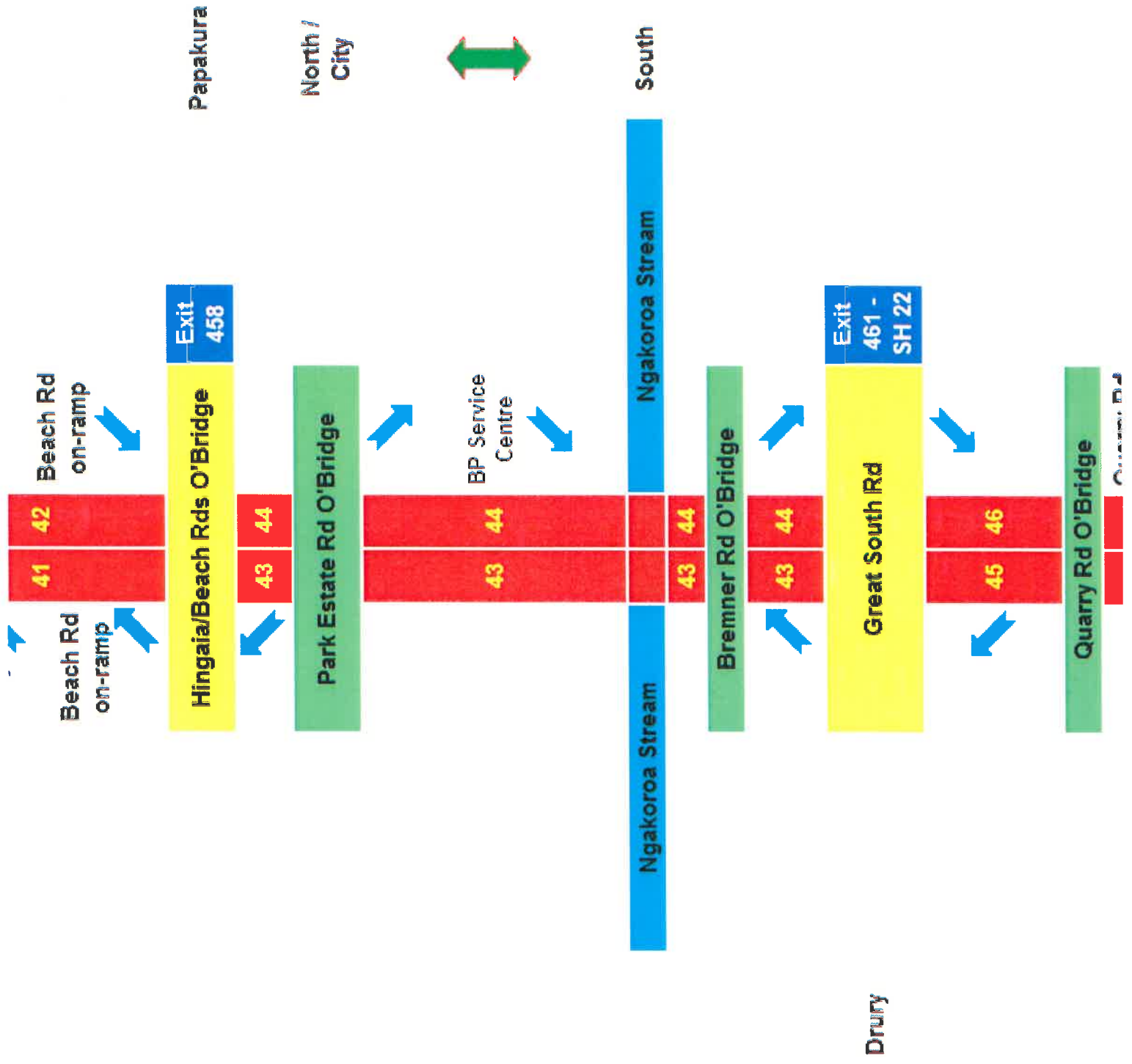


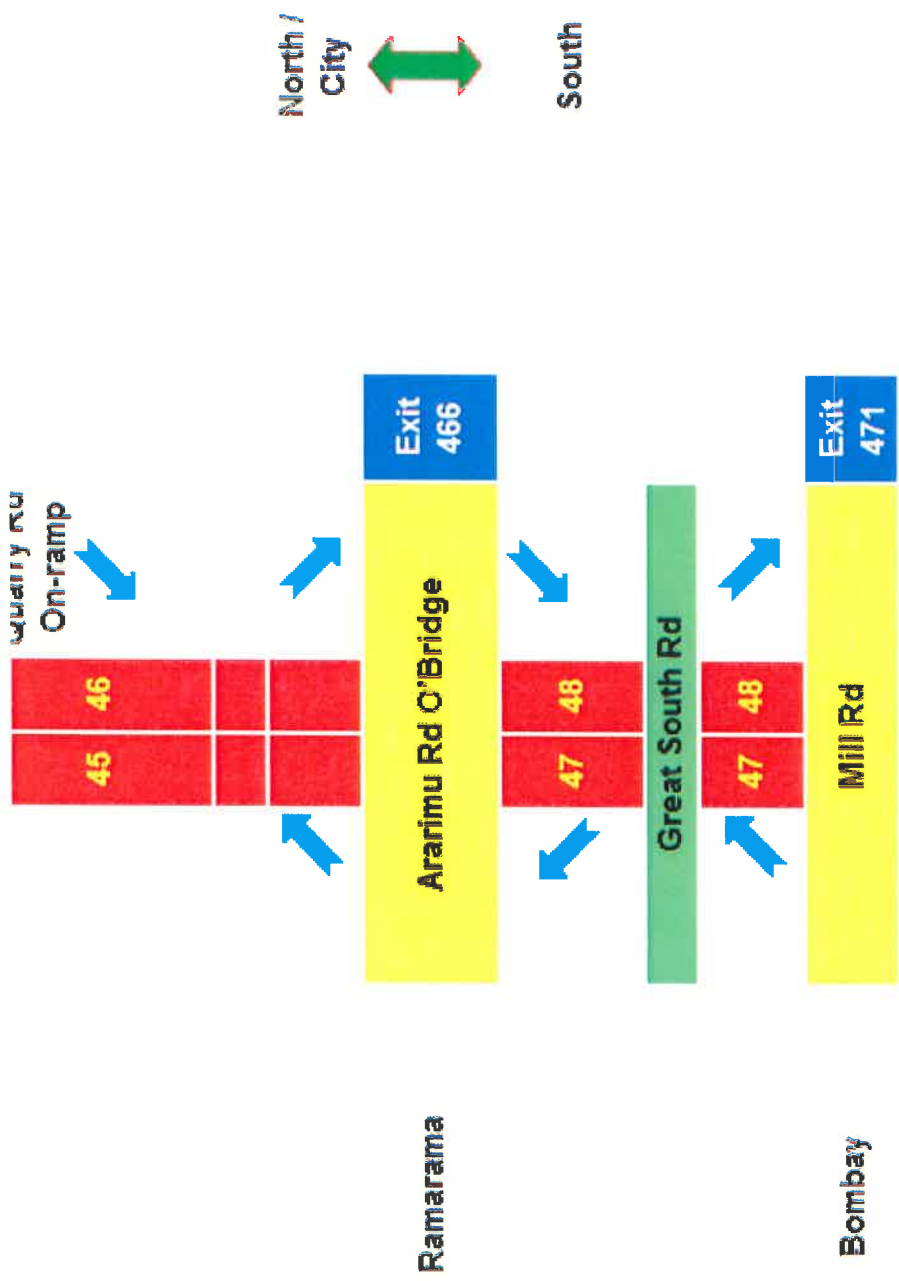
Index



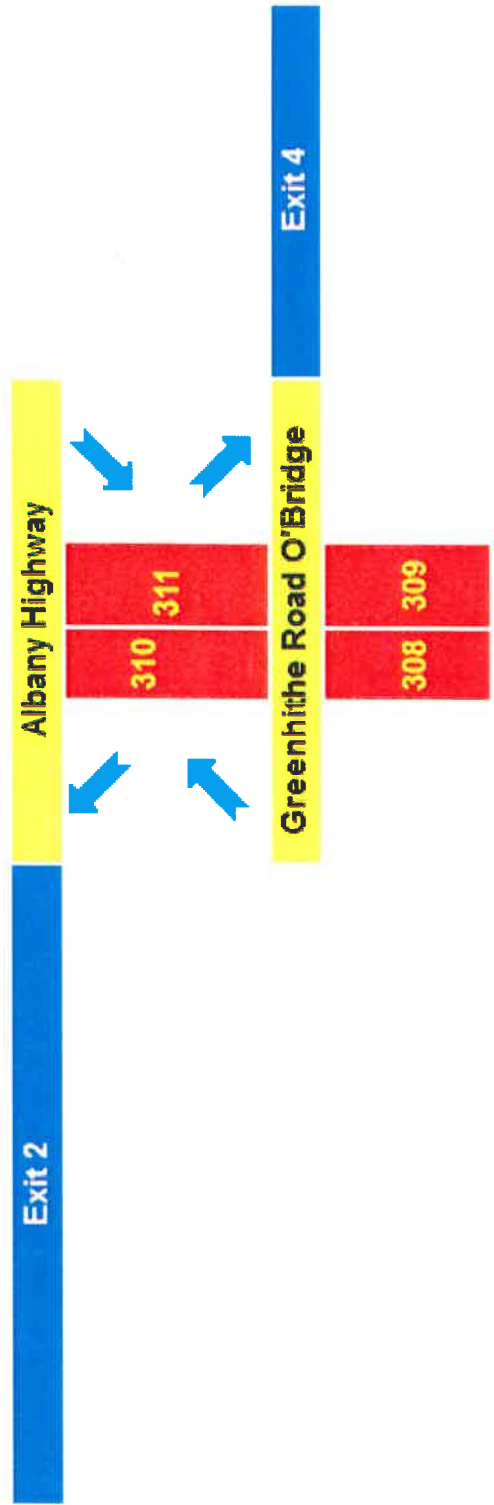
Index







Upper Harbour Motorway



North East



South West

Tauhinu Road O'Bridge

Exit 6

306
307

Upper Harbour Bridge

Upper Harbour Bridge

306
307

Exit 8

Squadron Dr O'Bridge

304
305

Exit 9

Brigham Creek Road

302
303

Exit 10

Trig Road O'Bridge

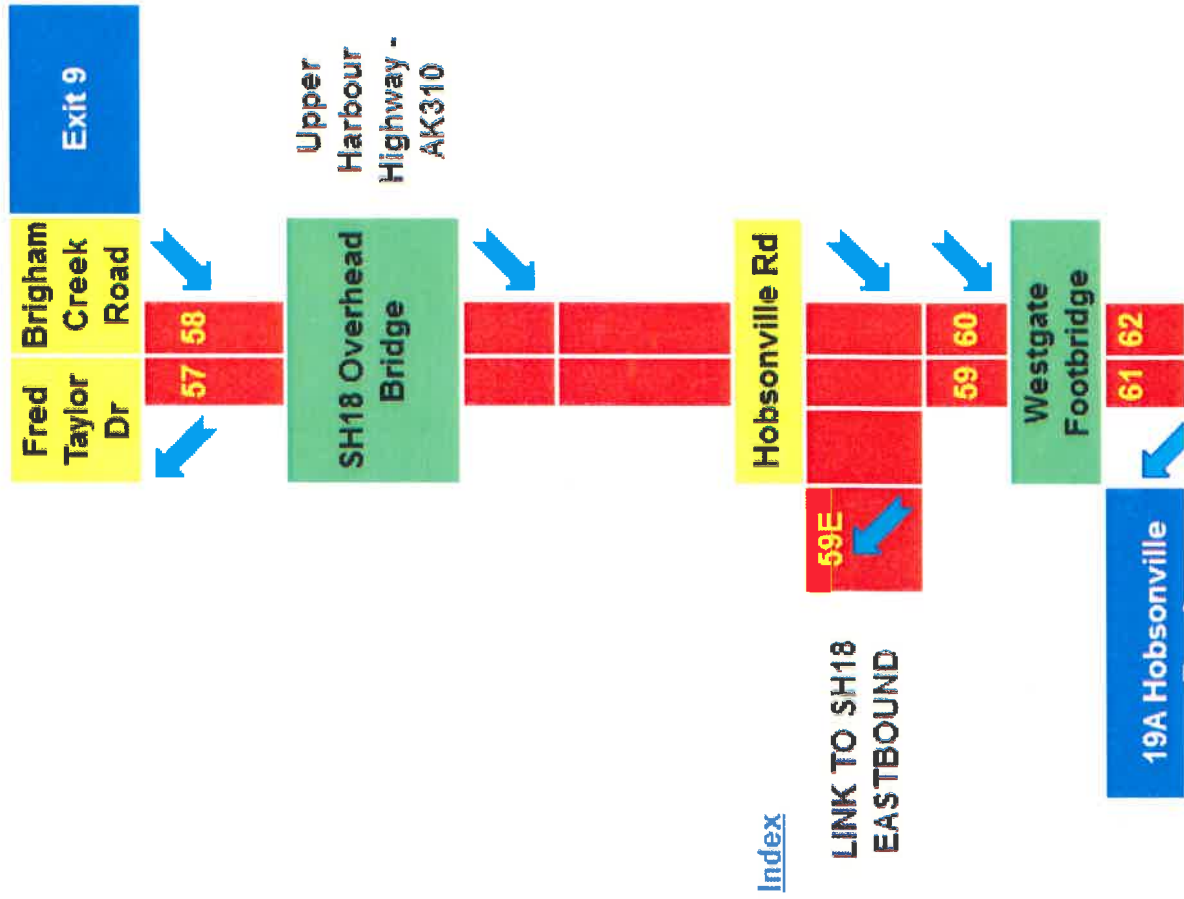
300
301 S

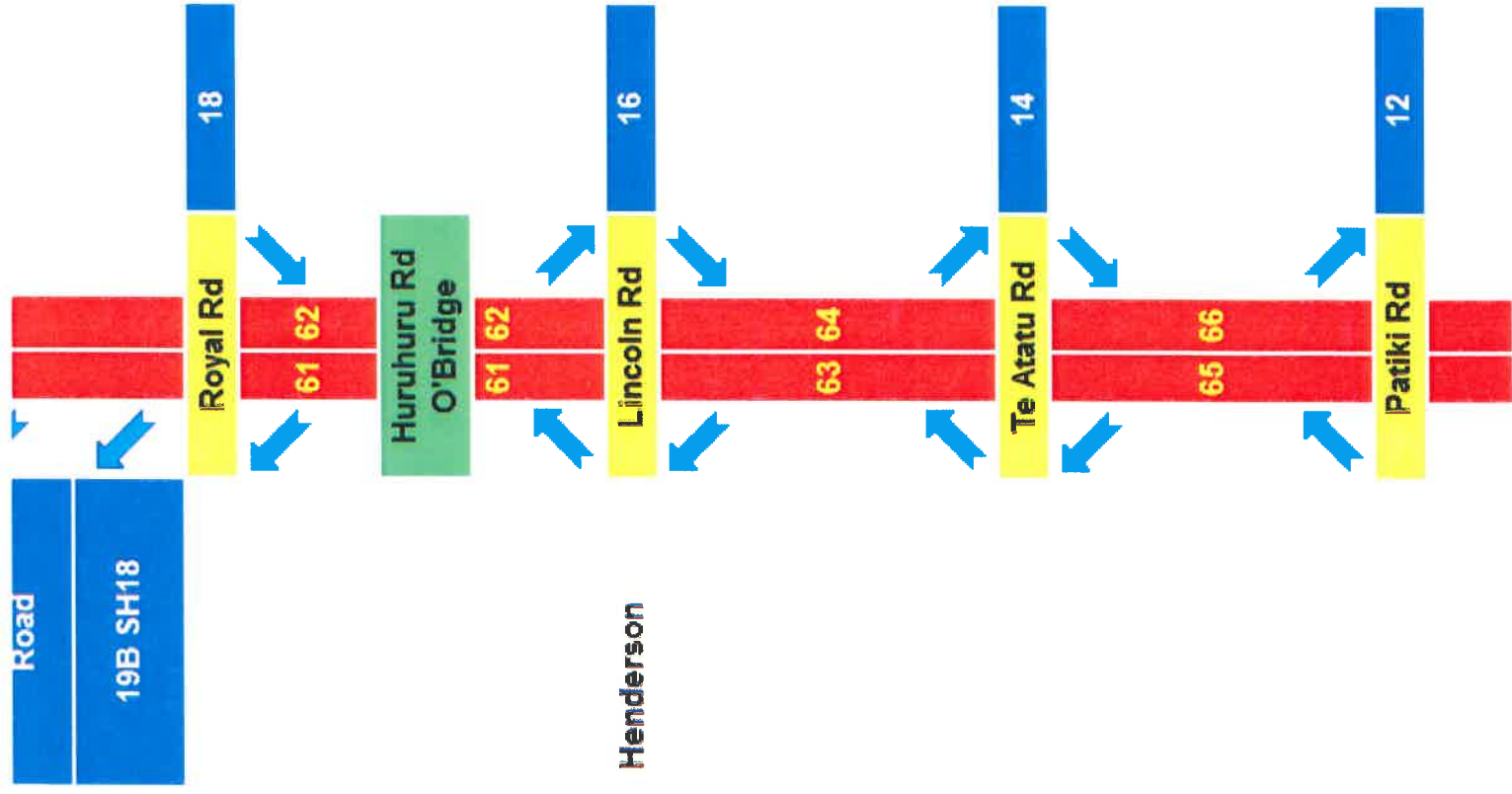
Link to SH16 Citybound

Hobsonville Road O'Bridge

[Back to Index](#)

North Western Motorway



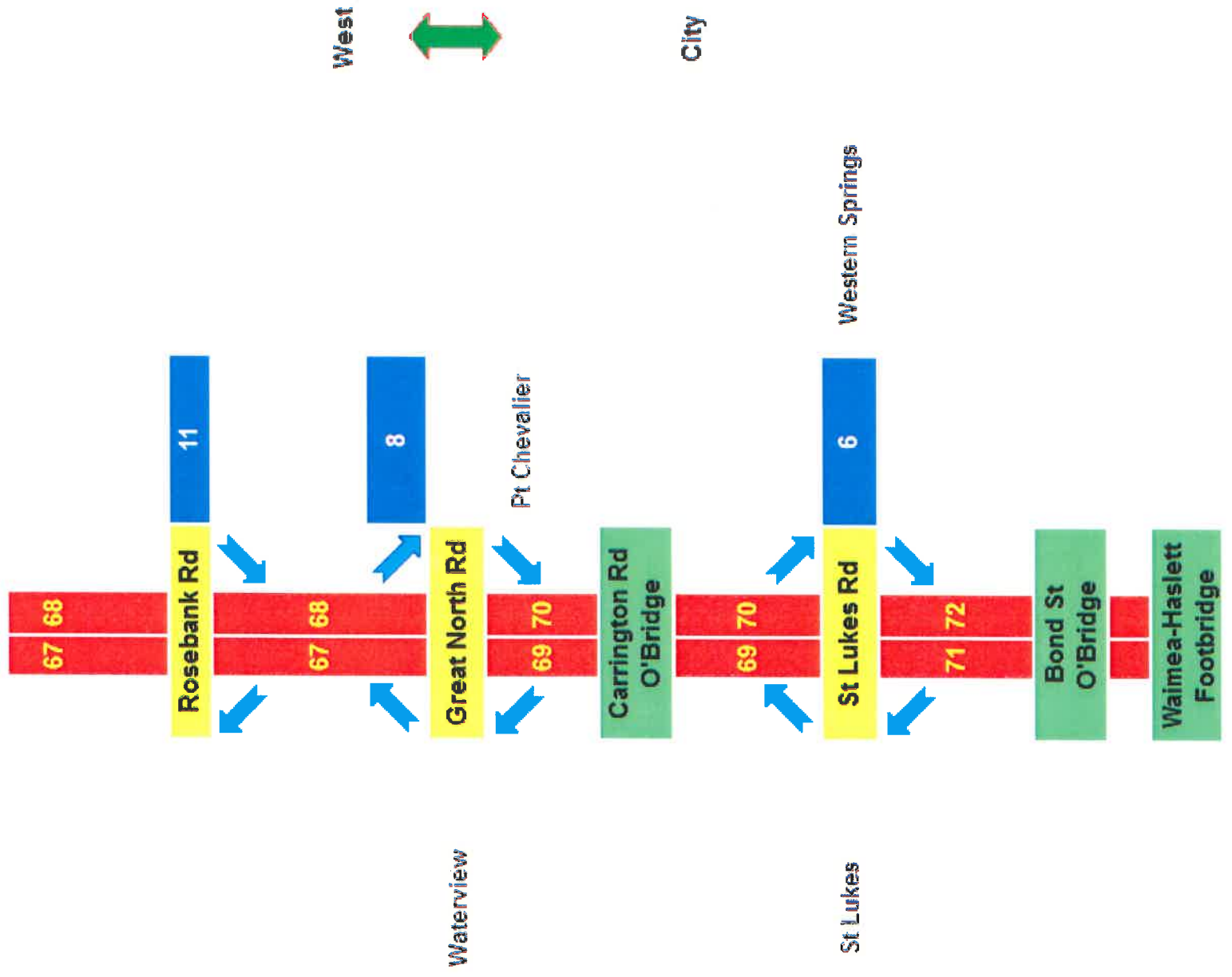


West  City

Henderson

[Index](#)

[Index](#)



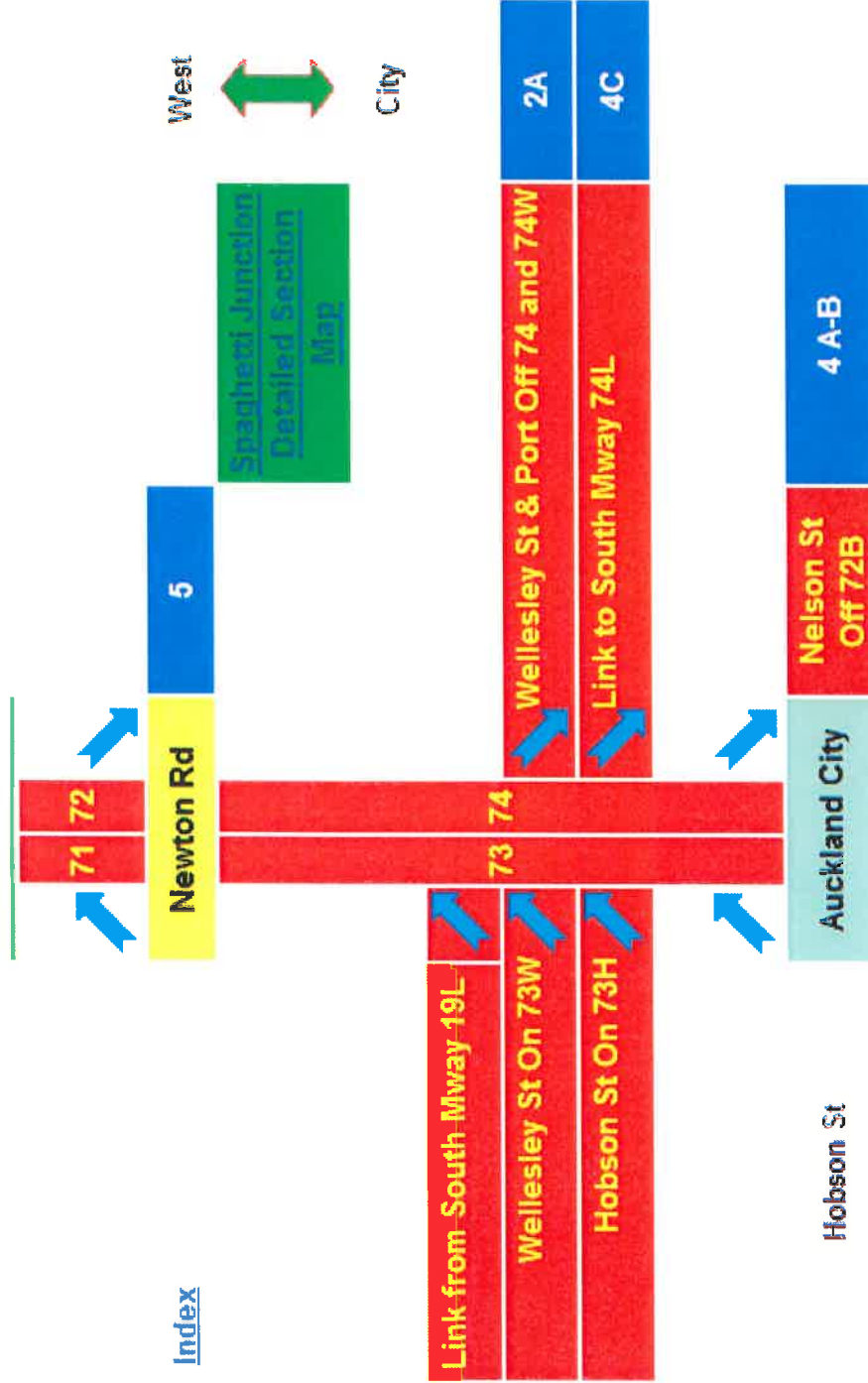
[Index](#)

[Index](#)

West




City



Southwestern Motorway (SH20)



Northbound lanes are numbered N01, N02 etc. Southbound ones are S01 etc. The lowest numbers are at the southern end.



Mt Roskill



Index



Mt Roskill



Akarana Golf Club

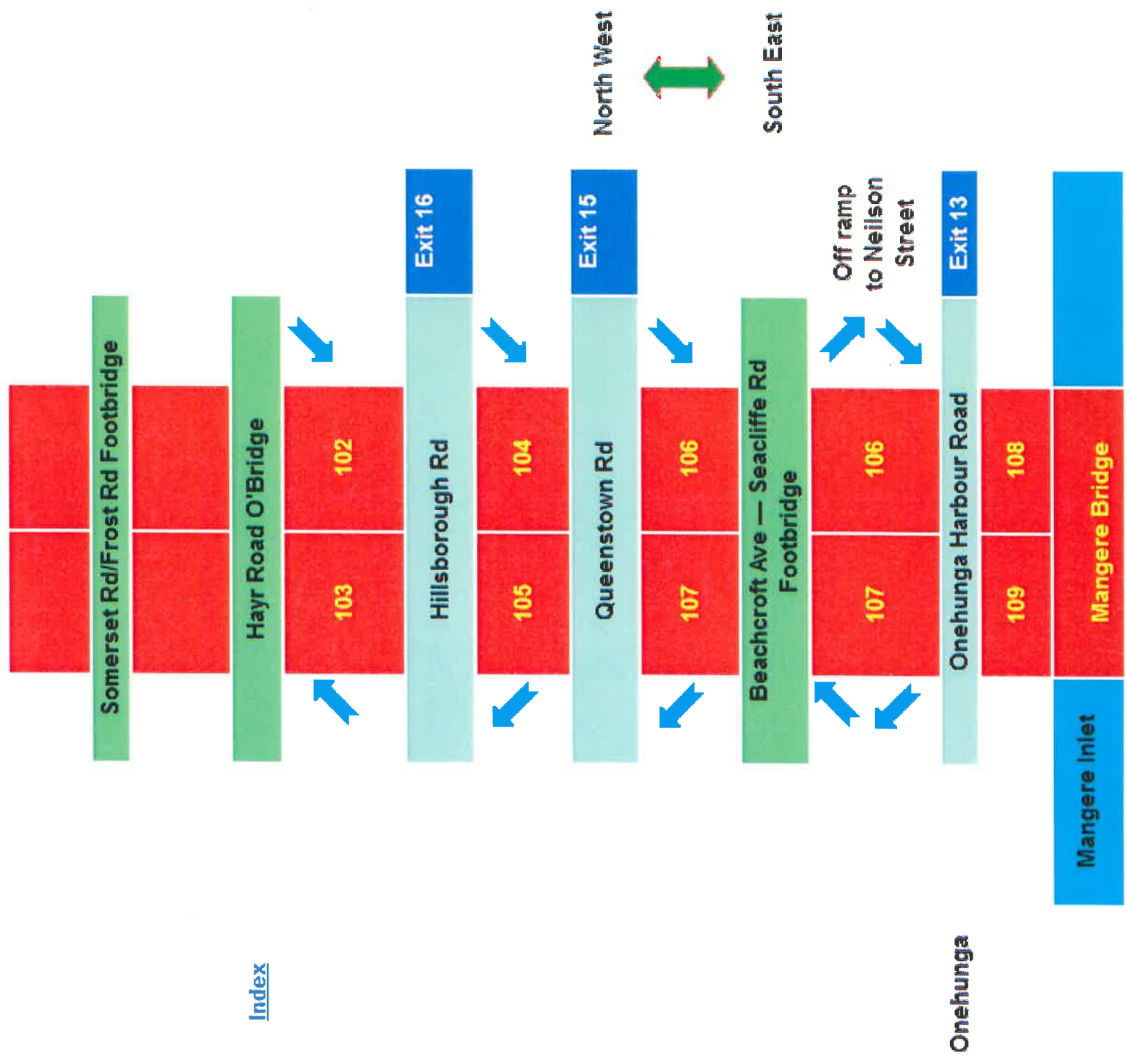


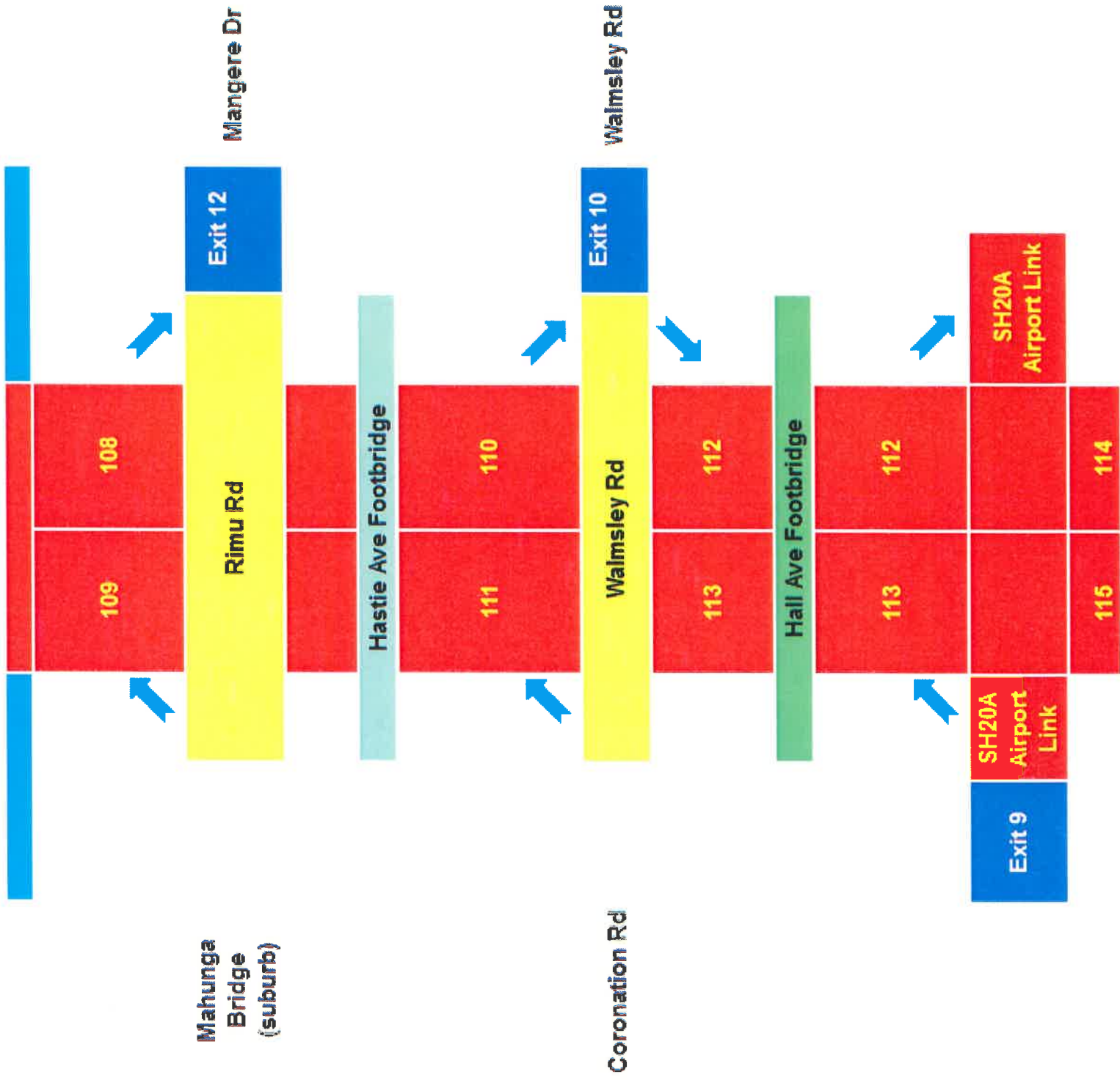
North West



South East

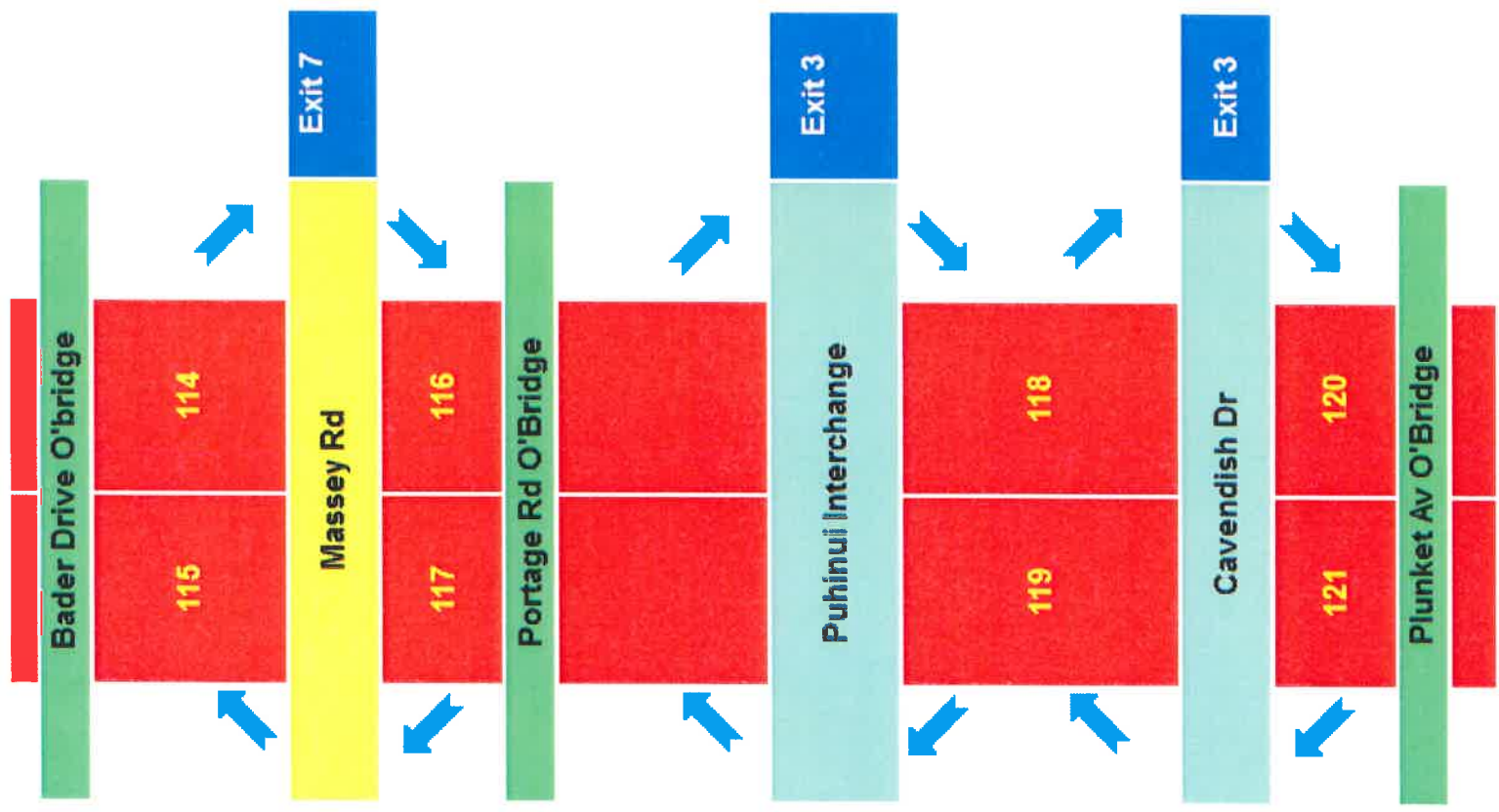
Index





North West

South East



Index

Puhinui Rd /
SH20B to
Airport

Roscommon
Rd

Bader Drive O'bridge

Massey Rd

Portage Rd O'Bridge

Puhinui Interchange

Cavendish Dr

Plunket Av O'Bridge

Exit 7

Exit 3

Exit 3

114

115

116

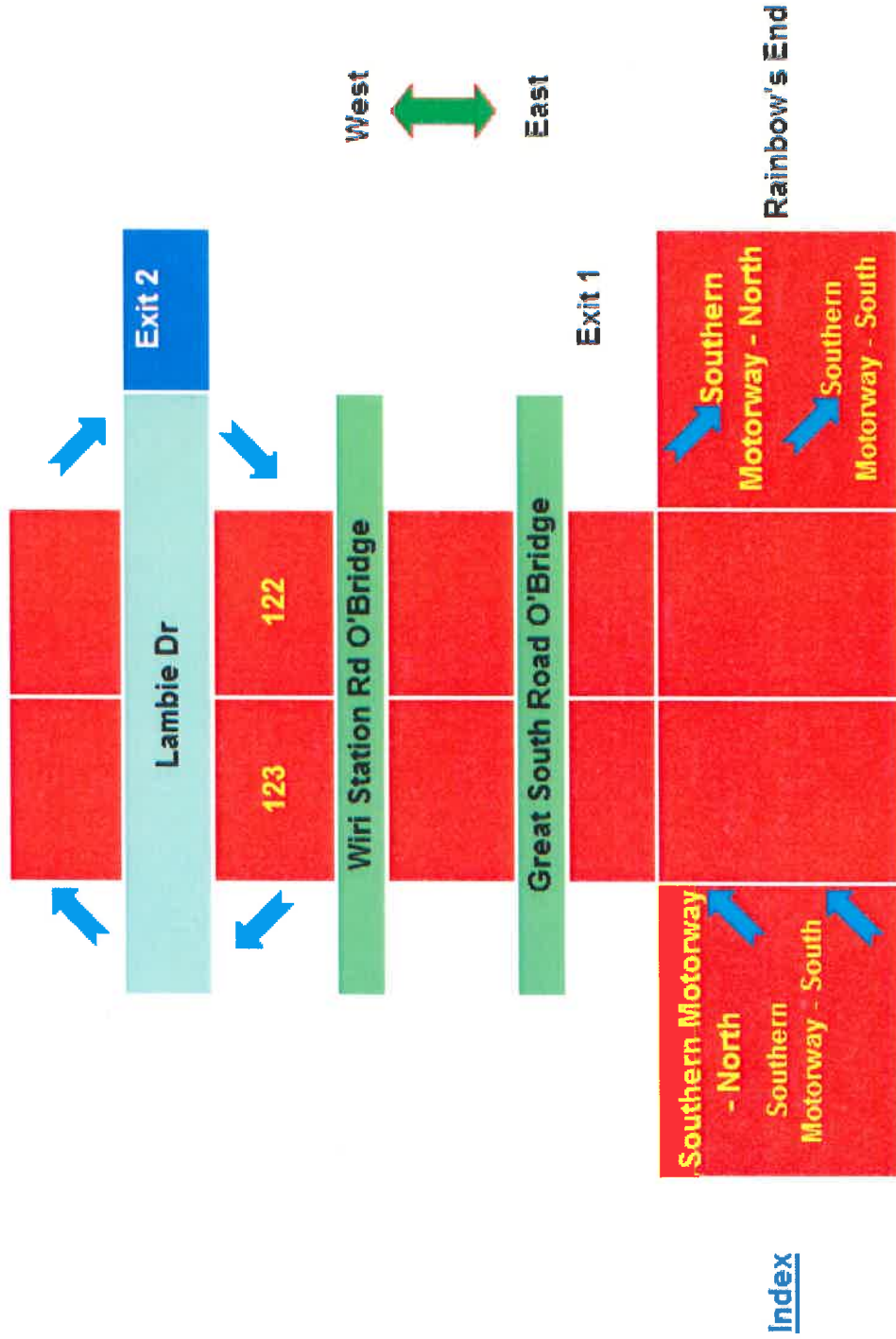
117

118

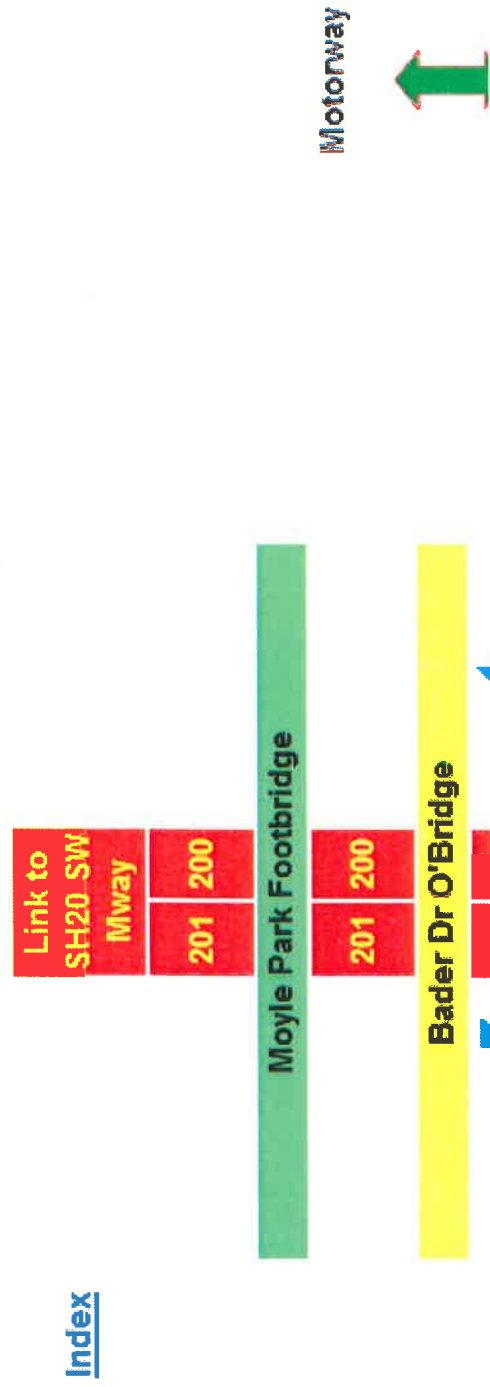
119

120

121



SH 20A Auckland Airport Link





201 200

Killington Cres Footbridge

201

Kirkbride Rd



203 202

Landing Drive (west) - Verissimo Drive (east)

203 202



Manu Tapu Dr / John Goulter Dr Roundabout

[Index](#)

Auckland
Airport

Hape Dr Roundabout

Puhinui Interchange **Link to SH20 SW Mway**

South Eastern Highway (Eastern Arterial Link)

Hugo Johnston road

Church St

O'rorke road

Penrose

West

Index



East

