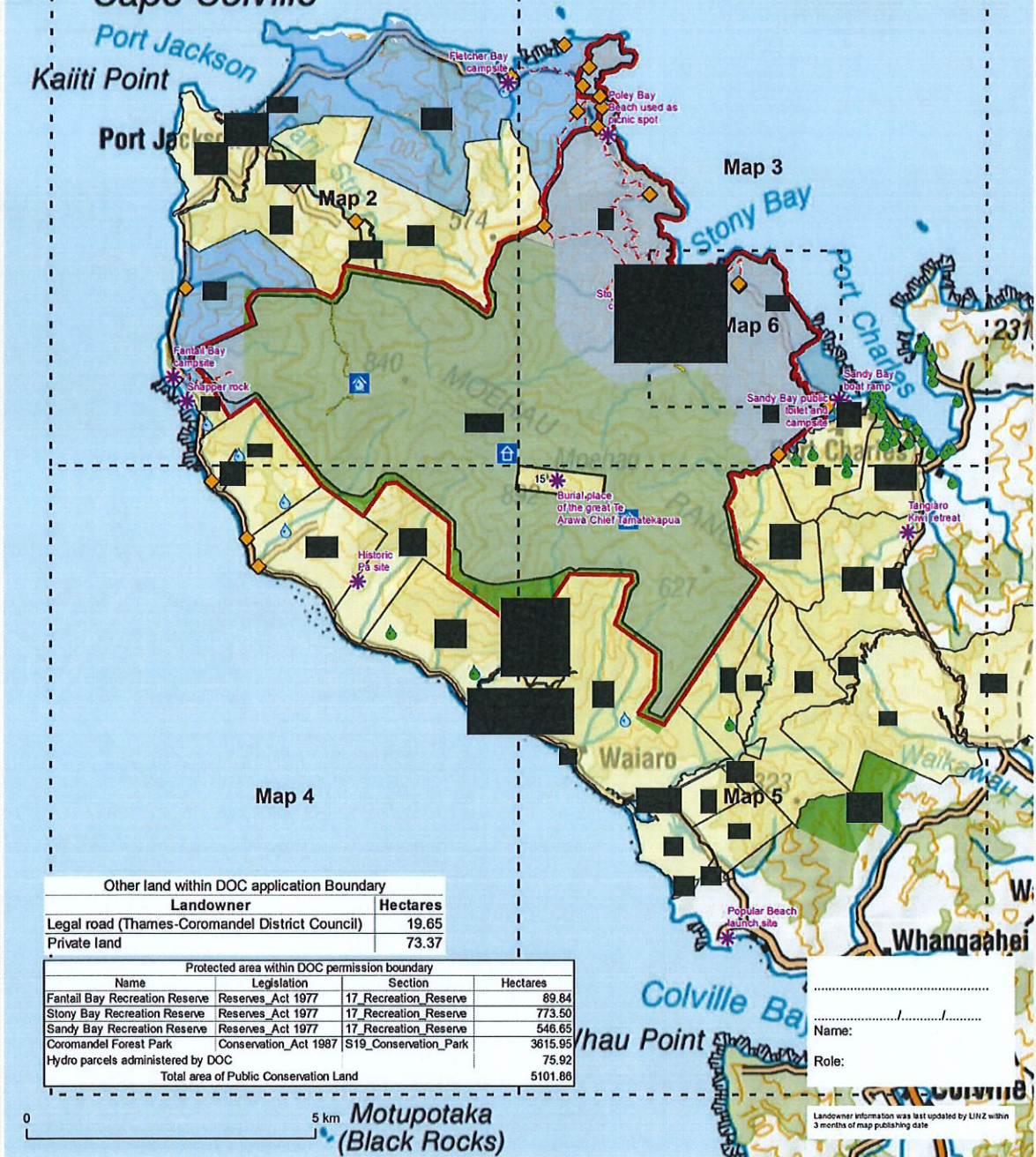





- \* Points of interest
- Not effected by operation
- Effected by operation
- Huts
- Proposed sign locations
- Moehau proposed loading site
- DOC Tracks
- Legal road (Thames-Coromandel District Council)
- Moehau proposed DOC permission boundary
- Proposed application area 4647.8 ha
- Moehau proposed flight corridor
- DOC Public Conservation Land
- Conservation Park
- Reserve
- Marginal Strip
- Private land



Other land within DOC application Boundary	
Landowner	Hectares
Legal road (Thames-Coromandel District Council)	19.65
Private land	73.37

Protected area within DOC permission boundary			
Name	Legislation	Section	Hectares
Fantail Bay Recreation Reserve	Reserves_Act 1977	17_Recreation_Reserve	89.84
Stony Bay Recreation Reserve	Reserves_Act 1977	17_Recreation_Reserve	773.50
Sandy Bay Recreation Reserve	Reserves_Act 1977	17_Recreation_Reserve	546.65
Coromandel Forest Park	Conservation_Act 1987	S19_Conservation_Park	3615.95
Hydro parcels administered by DOC			75.92
Total area of Public Conservation Land			5101.86



Name: .....

Role: .....

Landowner information was last updated by LINZ within 3 months of map publishing date



Moehau - DOC Permission Application  
 Aerial Predator Control 2021  
 Map 1 - Overview  
 Area of DOC permission application: 5194.9 ha

NZGD 2000 New Zealand Transverse Mercator  
 Not for navigation | 1 64 413  
 Crown Copyright Reserved | Esri, HERE, Garmin, (c) OpenStreetMap contributors, and the GIS user community  
 Eagle Technology, LINZ  
 DOC, Geospatial Services | 9/05/2021

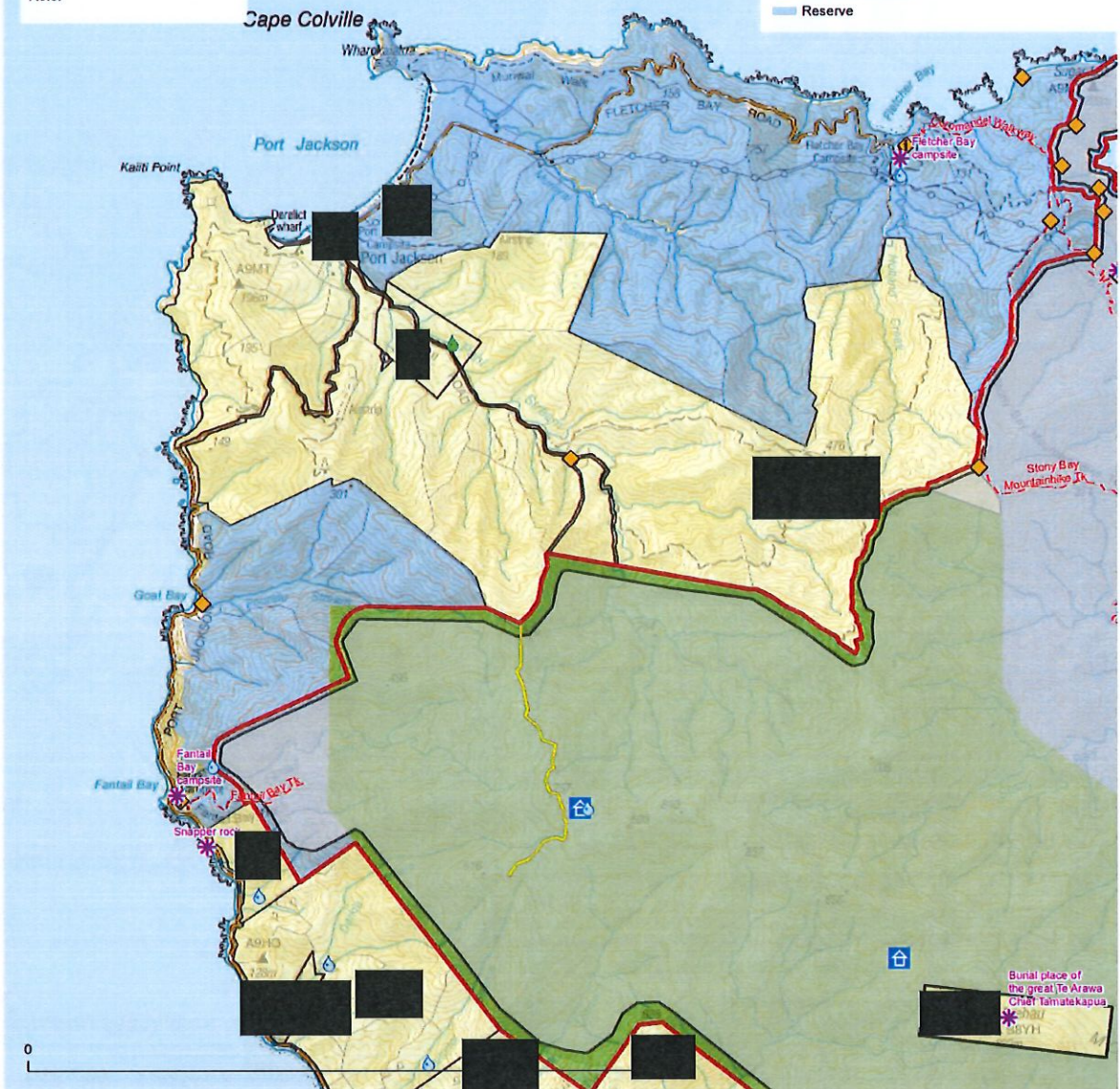


Landscape information was last updated by LINZ within 3 months of map publishing date

- Points of interest
- Water intakes**
  - not effected by operation
  - effected by operation
- Proposed sign locations**
  - Information
  - Warning
- Huts
- DOC Tracks
- Moehau proposed DOC permission boundary
- Proposed application area 4647.8 ha
- Legal road (Thames-Coromandel District Council)
- Private land
- DOC Public Conservation Land
  - Conservation Park
  - Reserve

.....  
 Name: .....

Role: .....



**Moehau - DOC Permission Application**  
**Aerial Predator Control 2021**  
 Map 2

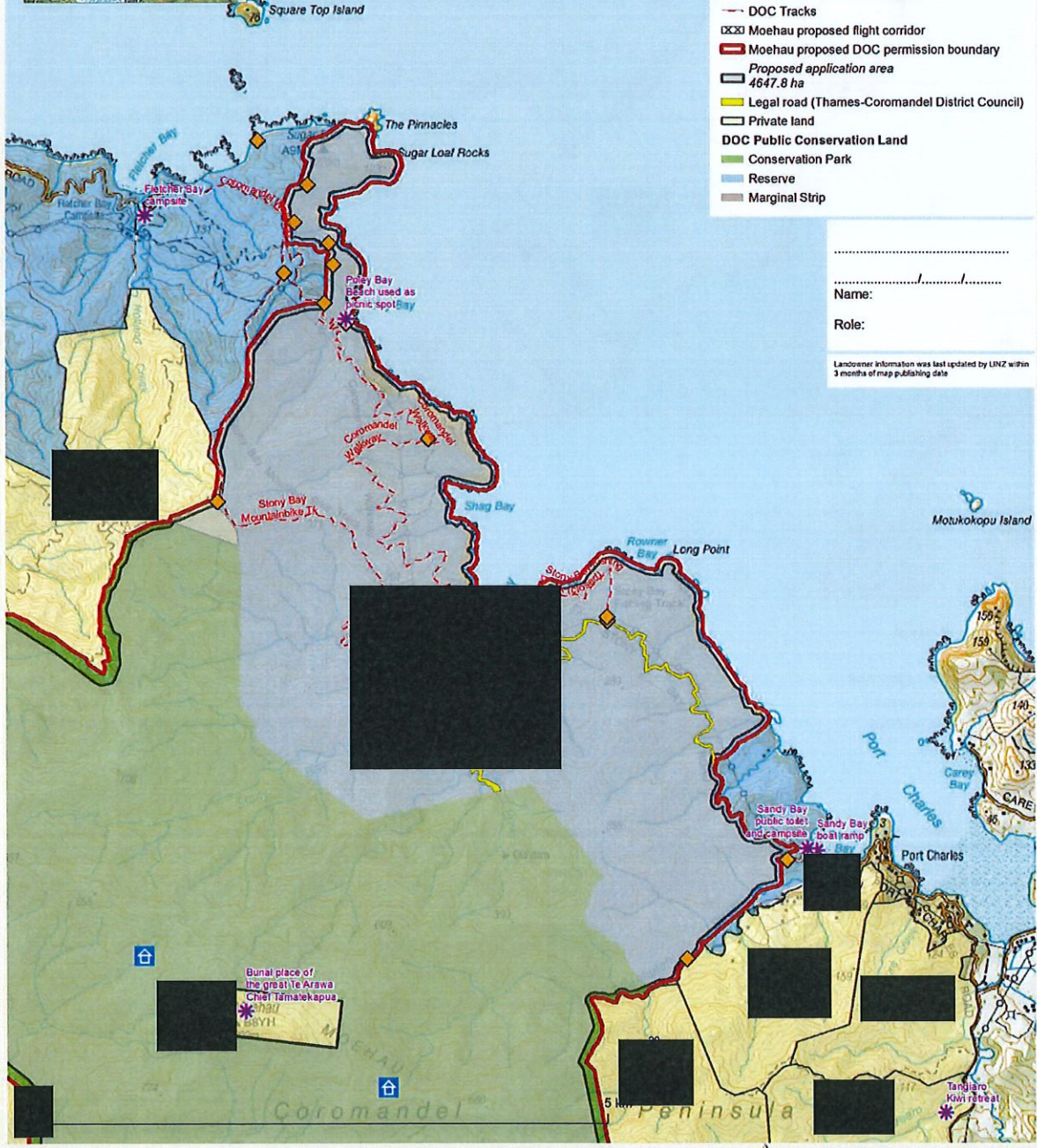
Area of DOC permission application: 5194.9 ha

NZGD 2000 New Zealand Transverse Mercator  
 Not for navigation | 1:22,174  
 Crown Copyright Reserved | Esri, HERE, Garmin, (c) OpenStreetMap contributors, and the GIS user community  
 Eagle Technology, LINZ  
 DOC, Geospatial Services | 2/08/2021





- \* Points of interest
- Proposed sign locations
  - Information
  - Warning
- Huts
- Moehau proposed loading site
- DOC Tracks
- Moehau proposed flight corridor
- Moehau proposed DOC permission boundary
- Proposed application area  
4647.8 ha
- Legal road (Thames-Coromandel District Council)
- Private land
- DOC Public Conservation Land
  - Conservation Park
  - Reserve
  - Marginal Strip



.....  
 Name: .....

Role: .....

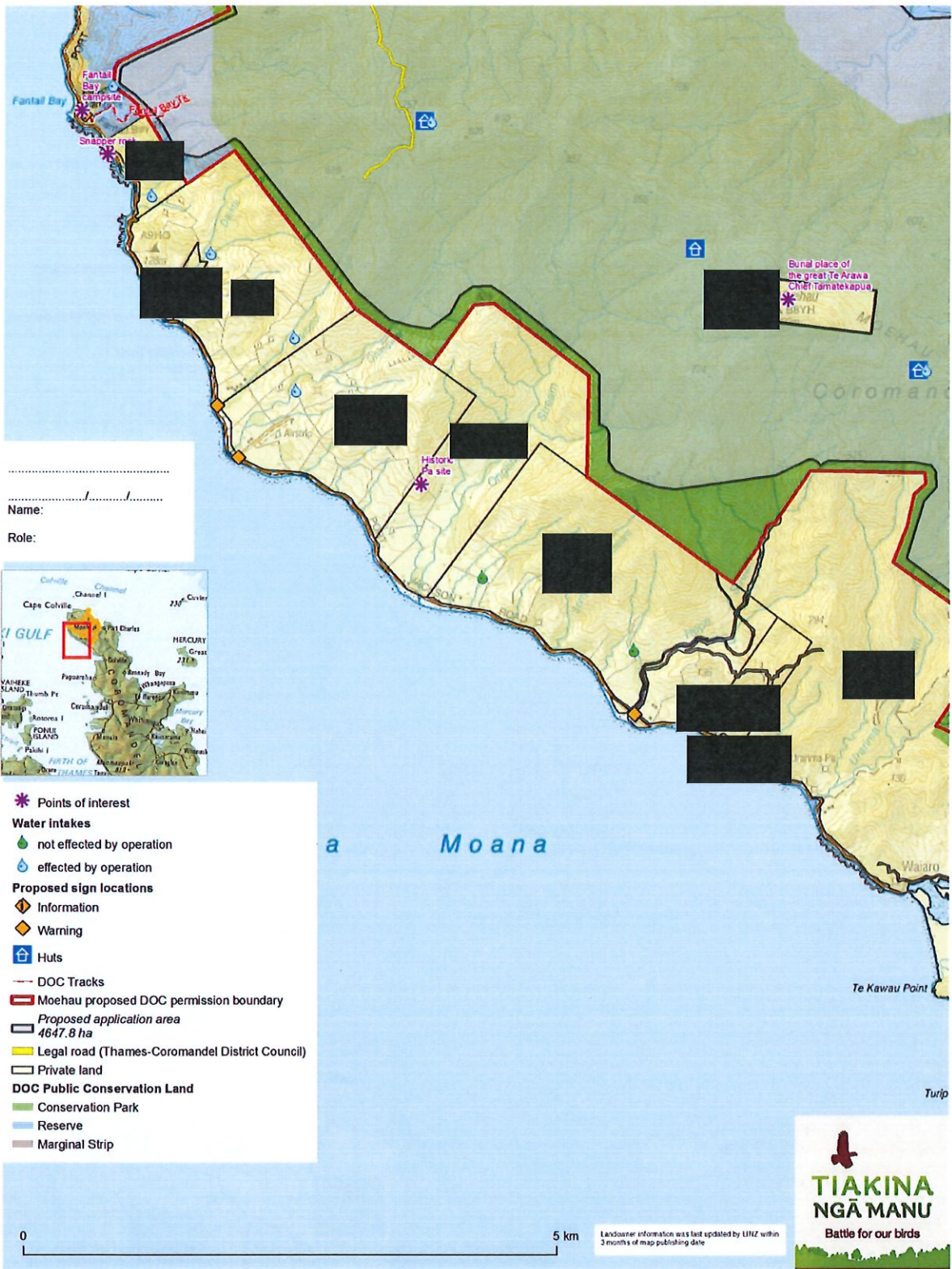
Landowner information was last updated by LINZ within 3 months of map publishing date



**Moehau - DOC Permission Application**  
**Aerial Predator Control 2021**  
 Map 3

Area of DOC permission application: 5194.9 ha

NZGD 2000 New Zealand Transverse Mercator  
 Not for navigation | 1:52,174  
 Crown Copyright Reserved | Esri, HERE, Garmin, (c) OpenStreetMap contributors, and the GIS user community  
 Eagle Technology, LINZ  
 DOC, Geospatial Services | 3/08/2021



**Moehau - DOC Permission Application**  
**Aerial Predator Control 2021**  
**Map 4**  
 Area of DOC permission application: 5194.9 ha

NZGD 2000 New Zealand Transverse Mercator  
 Not for navigation 1:1,184,409  
 Crown Copyright Reserved | Esri, HERE, Garmin, (c) OpenStreetMap contributors, and the GIS user community  
 Eagle Technology, LINZ  
 DOC, Geospatal Services | 19/07/2021





