

Vehicle of Interest Search

Search Time 2022-03-10T11:21:37

Case / Event Number 210 429/ 15

Requestor Detective MNBL41 Michael NORTON

Requestee Tom Zotov

Searched Rego [REDACTED]

Search Scope 2/1/2022 till today

<input checked="" type="checkbox"/>	No	Time	Coordinates	Metadata
<input checked="" type="checkbox"/>	1	3/02/2022 17:28	(174.739246,-36.744922)	CONSTELLATION DRIVE ECR 3 - ANA West (Lane.2)
<input checked="" type="checkbox"/>	2	9/02/2022 13:53	(174.739246,-36.744922)	CONSTELLATION DRIVE ECR 3 - ANA West (Lane.2)
<input checked="" type="checkbox"/>	3	3/03/2022 17:08	(174.739246,-36.744922)	CONSTELLATION DRIVE ECR 3 - ANA West (Lane.2)
<input checked="" type="checkbox"/>	4	9/03/2022 07:52	(174.757052,-36.845746)	Mokoia Rd Colonial Rd RLR ANPR ANA West (Lane3)

Felicity Mason (AT)

From: OSBOURNE, Mark <Mark.Osbourne@police.govt.nz>
Sent: Monday, 10 May 2021 2:39 p.m.
To: Tom Zotov (AT)
Cc: Derek Zhang (AT)
Subject: CCTV footage request for [REDACTED]
Attachments: [REDACTED].jpg; [REDACTED].jpg

Hi Auckland Transport cameras

File no 210507/7049 refers

I was given your emails as you may be able to help me with some CCTV footage in relation to a stolen [REDACTED] Motorbike stolen from a private residence at [REDACTED] overnight on the 6/5/21 between 10pm and 5.40am on 7/5/21.

Bit of a long shot but I was wondering if you had any ANPR cameras around that area, possibly Curran st. (heading over bridge) or back up toward Westend Road heading toward Pt Chevalier.

I am specifically looking for a vehicle towing a trailer with a motorbike on it, specifically a [REDACTED] [REDACTED] or the actual motorbike being driven onto Curran st then over harbour bridge.

Relatively narrow time frame. Any ANPR hits for the numberplate [REDACTED]?

Anything you can find that will assist would be greatly appreciated.

Let me know if you need anything else.

Rgds Mark



Mark Osbourne

Detective Sergeant|Tauranga South TCU|
Greerton Police Station
244 Chadwick Road, Tauranga



[REDACTED]



[REDACTED]



| mark.osbourne@police.govt.nz

=====

WARNING

The information contained in this email message is intended for the addressee only and may contain privileged information. It may also be subject to the provisions of section 50 of the Policing Act 2008, which creates an offence to have unlawful possession of Police property. If you are not the intended recipient of this message or have received this message in error, you must not peruse, use, distribute or copy this message or any of its contents.

Also note, the views expressed in this message may not necessarily reflect those of the New Zealand Police. If you have received this message in error, please email or telephone the sender immediately

Comments: Auckland Transport using ANPR enabled CCTVs only for Journey Time and Special Vehicle Lanes (aka Bus Lanes) enforcement. In the list I sent, all CCTVs names with **ANA** at the end are for Journey Times, meaning we capture Plate numbers from both Special Vehicle Lanes and general lanes. The other CCTVs on the list with INGRESS, EGRESS and SCENE in the end, only cover the bus lanes.

ANPR Cameras	
Camera Name	Location
MSR1 - EGRESS	Manukau Station Rd / Osterley Way
MSR3 - EGRESS	Manukau Station Rd / Putney Way
QUEEN ST 7 - EGRESS	Queen St / Wyndham St
QUEEN ST 7 - INGRESS	Queen St / Wyndham St
QUEEN ST 1 - INGRESS	Queen St / Karangahape Road
QUEEN ST 1 - EGRESS	Queen St / Karangahape Road
QUEEN ST 2 - EGRESS	Queen St / Fort St
KHYBER PASS 5 - INGRESS	Khyber Pass Rd / Kingdon St
KHYBER PASS 5 - EGRESS	Khyber Pass Rd / BRdway
GREAT NORTH RD 32 - INGRESS	Great North Rd / Portage Rd
GREAT NORTH RD 33 - INGRESS	Great North Rd / Crum Ave
PARK RD 1 - EGRESS	Park Rd / Carlton Gore Rd
PARK RD 5 - EGRESS	Park Rd / Bolye Cres
SYMONDS ST 7 - EGRESS	Symonds St / Glenside Cres
SANDRINGHAM RD 3 - EGRESS	Sandringham Rd / 19 Sandringham Road
ME6 - EGRESS	Mt Eden Rd / Fairview Rd
MSR1 - INGRESS	Manukau Station Rd / Davies Ave
MSR2 - INGRESS	Manukau Station Rd / Osterley Way
QUEEN ST 3 - EGRESS	Queen St / Wyndham St
QUEEN ST 2 - INGRESS	Queen St / Fort St
HOBSON ST 1 - INGRESS	Hobson St / Victoria St
GREAT NORTH RD 32 - EGRESS	Great North Rd / Stock St
KHYBER PASS 1 - EGRESS	Khyber Pass / Melrose St
KHYBER PASS 1 - INGRESS	Khyber Pass / Mccoll St
KHYBER PASS 3 - INGRESS	Khyber Pass / Maungawhau Rd
KHYBER PASS 2 - EGRESS	Khbyber Pass / University
PARK RD 1 - INGRESS	Khyber Pass Rd / Park Rd
SYMONDS ST 7 - INGRESS	Newton Rd / Symonds St
SYMONDS ST 8 - INGRESS	Symonds St / Glenside Cres
MSR2 - EGRESS	Manukau Station Rd / Civic
MSR3 - INGRESS	Manukau Station Rd / Carpark
QUEEN ST 3 - INGRESS	Queen St / Whyndham St
QUEEN ST 4 - EGRESS	Queen St / Durham St
QUEEN ST 4 - INGRESS	Queen St / Durham St
QUEEN ST 8 - INGRESS	Queen St / Fort St
QUEEN ST 8 - EGRESS	Queen St / Fort St
HOBSON ST 1 - EGRESS	Hobson St / Wellesley St
GREAT NORTH RD 33 - EGRESS	Great North Rd / Claypit Ln
KHYBER PASS 3 - EGRESS	Khyber Pass / Maungawhau Rd
KHYBER PASS 2 - INGRESS	Khyber Pass / Maungawhau Rd
PARK RD 2 - INGRESS	Park Rd / Carlton Gore Rd
PARK RD 2 - EGRESS	Park Rd / Carlton Gore Rd
PARK RD 5 - INGRESS	Park Rd / Carlton Gore Rd
SANDRINGHAM RD 3 - INGRESS	InGRESS : Sandringham Rd / Entrance to the train station
SYMONDS ST 8 - EGRESS	Symonds St / Alex Evans St
ME6 - INGRESS	Mt Eden Rd / Fairview Rd
ONEWA SVW STMARY PEDX - ANA	Onewa Rd / Svw Stmary
PAH RD HERD RD - ANA 2	Pah Rd / Herd Rd
PAH RD HERD RD - ANA 4	Pah Rd / Herd Rd
PAH RD MANUKAU RD - ANA 1	Pah Rd / Manukau Rd
PAH RD MANUKAU RD - ANA 2	Pah Rd / Manukau Rd
PAH RD MT ALBERT RD - ANA 2	Pah Rd / Mt Albert Rd
PAH RD MT ALBERT RD - ANA 4	Pah Rd / Mt Albert Rd
ESMONDE RD HARBOURSIDE CHURCH 1 - ANA	Esmonde Rd / Harbourside Church
ESMONDE RD FRED THOMAS DRIVE 1 - ANA	Esmonde Rd / Fred Thomas Drive

CONSTELLATION DRIVE PARKWAY DR 2 - ANA	Constellation Drive / Parkway Dr
CONSTELLATION DRIVE APOLLO DR 1 - ANA	Constellation Drive / Apollo Dr
CONSTELL ONRAMP GEN INGRESS 2-ANA	Constellation Onramp Grantry
CONSTELL ONRAMP FW INGRESS 1-ANA	Constellation Onramp Grantry
MANUKAU RD OWENS RD - ANA 1	Manukau Rd / Owens Rd
MANUKAU RD OWENS RD - ANA 3	Manukau Rd / Owens Rd
MANUKAU RD RANFURLY RD - ANA 1	Manukau Rd / Ranfurly Rd
MANUKAU RD RANFURLY RD - ANA 3	Manukau Rd / Ranfurly Rd
MANUKAU RD GREENLANE RD - ANA 3	Manukau Rd / Greenlane Rd
ESMONDE RD BARRYS POINT RD 1 - ANA	Esmonde Rd / Barrys Point Rd
CONSTELLATION DRIVE APOLLO DR 2 - ANA	Constellation Drive / Apollo Dr
CONSTELLATION DRIVE PARKWAY DR 1 - ANA	Constellation Drive / Parkway Dr
CONSTELL ONRAMP GEN EGRESS 1-ANA	Constellation Onramp Grantry
ONEWA WERNHAM - ANA	Onewa Rd / Wernham Rd
ONEWA ONRAMP - ANA	Onewa Onramp
ONEWA BIRKENHEAD - ANA	Onewa Rd / Birkenhead Rd
MANUKAU RD GREENLANE RD - ANA 1	Manukau Rd / Greenlane Rd
ESMONDE RD LAKE RD 1 - ANA	Esmonde Rd / Lake Rd
CONSTELLATION DRIVE ECR 1 - ANA	Constellation Drive / East Coast Rd
CONSTELLATION DRIVE ECR 2 - ANA	Constellation Drive / East Coast Rd
CONSTELLATION DRIVE ECR 3 - ANA	Constellation Drive / East Coast Rd
CONSTELL HV T2 INGRESS 1-ANA	Constellation Onramp Grantry
HALSEY GAUNT MOBILES AND SEATBELTS – ANAHALSEY GAUN ST	Halsey St / Gaunt St
HALSEY GAUNT RLR ANPR – ANA	Halsey St / Gaunt St
MOKOIA RD COLONIAL RLR ANPR ANA	Mokoia Rd / Colonial Rd
CONSTELL ONRAMP FW INGRESS 1-ANA	Constellation Onramp Grantry
NN6 - INGRESS	New North Rd / Renderall Pl
NN6 - MIDDLE	New North Rd / Exmouth St
NN6 – EGRESS	New North Rd / Exmouth St
F - 2x Zones	Fanshawe St between Nelson and Halsey St
HS - 2x Zones	Hobson St between Wellesley and Cook St
MD 4x Zones	Mayoral Dr between Vincent and Queen St

Felicity Mason (AT)

From: Tom Zotov (AT)
Sent: Friday, 21 May 2021 11:34 a.m.
To: 'CAPP, Helen'
Subject: RE: [EXTERNAL] AT ANPR Camera contact
Attachments: List of ANPR CCTVs on AT network, 17 March 2021.xlsx; search Results - [REDACTED].xls; search Results - [REDACTED].xls

Thanks Helen,

- [REDACTED]
 - Last spotted in October 2020. I don't think its relevant?
- [REDACTED]
 - Export attached
- [REDACTED]
 - Export attached

I've also attached the list of all ANPR capable CCTVs we have, just FYI.

Hope that will help!

Cheers

Tom Zotov | CCTV Product Owner

Level 3, 20 Viaduct Harbour Avenue, Auckland 1010

M [REDACTED]

www.at.govt.nz

From: CAPP, Helen <Helen.xxxx@xxxxxx.xxxx.nz>
Sent: Friday, 21 May 2021 11:28 a.m.
To: Tom Zotov (AT) <xxx.xxxxx@xx.xxxx.xx>
Subject: RE: [EXTERNAL] AT ANPR Camera contact

Hi Tom

Thank you for getting back to me.

The Registrations we are looking for are:

- [REDACTED]
- [REDACTED]
- [REDACTED]

The police file number for this investigation is **210511/0805**

Thank you

Helen Capp
Constable HCJF10
Tactical Crime Unit 2

Whangarei

From: Tom Zotov (AT) <Tom.Zotov@at.govt.nz>
Sent: Friday, 21 May 2021 11:14 AM
To: CAPP, Helen <Helen.Capp@police.govt.nz>
Subject: RE: [EXTERNAL] AT ANPR Camera contact

Morning Helen,

We can certainly look into this for you. We have limited number of CCTVs available that pick registration numbers across Auckland, but we will check.

I will need a plate number and a case number for auditing purposes please.

Cheers

Tom Zotov | CCTV Product Owner
Level 3, 20 Viaduct Harbour Avenue, Auckland 1010
M [REDACTED]
www.at.govt.nz

From: CAPP, Helen <Helen.xxxx@xxxxxx.xxxx.nz>
Sent: Thursday, 20 May 2021 12:18 p.m.
To: Tom Zotov (AT) <Tom.xxxx@xx.xxxx.xx>
Subject: FW: [EXTERNAL] AT ANPR Camera contact
Importance: High

Good Afternoon Tom

I was given your contact from Kerin below in relation to CCTV footage.

We have a couple of registration numbers that were involved in a serious incident in Whangarei that we know went to Auckland after the incident occurred.

Do you have the capability to check your ANPR cameras in and around the Auckland area if I was to provide you with the registrations, date and time range to assist us in our investigation?

I look forward to hearing from you.

Kind regards,

Helen Capp
Constable HCJF10
Tactical Crime Unit 2

Whangarei

From: Kerin Thimbleby <Kerin.Thimblebx@xxxx.xxxx.nz>
Sent: Thursday, 20 May 2021 12:02 PM
To: CAPP, Helen <Helen.Capp@police.govt.nz>
Subject: [EXTERNAL] AT ANPR Camera contact

CAUTION: This email originated from outside of the organization. Do not click links or open attachments unless you recognize the sender and know the content is safe.

Hi Helen
As per Phone conversation try Tom Zotov at Auckland Transport at xxx.xxxxx@xx.xxxx.nz
Regards
Kerin Thimbleby

Network Operator – Karaka (Orange) Shift
Auckland Transport Operations Centre (ATOC)

DDI [REDACTED]
E: xxxxx.xxxxxxxxx@xxxx.xxxx.xx



This message, together with any attachments, may contain information that is classified and/or subject to legal privilege. Any classification markings must be adhered to. If you are not the intended recipient, you must not peruse, disclose, disseminate, copy or use the message in any way. If you have received this message in error, please notify us immediately by return email and then destroy the original message. This communication may be accessed or retained by Waka Kotahi NZ Transport Agency for information assurance purposes.

=====

WARNING

The information contained in this email message is intended for the addressee only and may contain privileged information. It may also be subject to the provisions of section 50 of the Policing Act 2008, which creates an offence to have unlawful possession of Police property. If you are not the intended recipient of this message or have received this message in error, you must not peruse, use, distribute or copy this message or any of its contents.

Also note, the views expressed in this message may not necessarily reflect those of the New Zealand Police. If you have received this message in error, please email or telephone the sender immediately

Important notice: The contents of this email and any attachments may be confidential and subject to legal privilege. If you have received this email message in error please notify us immediately and erase all copies of the message and attachments; any use, disclosure or copying of this message or attachments is prohibited. Any views expressed in this email may be those of the individual sender and may not necessarily reflect the views of Auckland Transport.

Felicity Mason (AT)

From: Tom Zotov (AT)
Sent: Monday, 24 May 2021 2:58 p.m.
To: 'CAPP, Helen'
Subject: RE: [EXTERNAL] AT ANPR Camera contact

No worries Helen,

We can extract the images, however we can only go back 7 days from the moment the event has occurred. This is AT's data retention policy.

Cheers

Tom Zotov | CCTV Product Owner

Level 3, 20 Viaduct Harbour Avenue, Auckland 1010

M [REDACTED]
www.at.govt.nz

From: CAPP, Helen <Helen.xxxx@xxxxxx.xxxx.nz>
Sent: Friday, 21 May 2021 1:27 p.m.
To: Tom Zotov (AT) <xxx.xxxxx@xx.xxxx.xx>
Subject: RE: [EXTERNAL] AT ANPR Camera contact

Hi Tom

Thank you very much for sending that through.

Do your ANPR cameras take photos of the car/plates when the registrations are picked up?

Thanks,

Helen Capp
Constable HCJF10
Tactical Crime Unit 2

Whangarei

New Zealand Police
(W) [REDACTED] | (M) [REDACTED] | E helen.capp@police.govt.nz | Whangarei Police Station, Cnr Walton & Cameron Sts,
Private Bag 9016 | www.police.govt.nz

From: Tom Zotov (AT) <Tom.Zotov@at.govt.nz>
Sent: Friday, 21 May 2021 11:34 AM
To: CAPP, Helen <Helen.Capp@police.govt.nz>
Subject: RE: [EXTERNAL] AT ANPR Camera contact

Thanks Helen,

- [REDACTED]
 - Last spotted in October 2020. I don't think its relevant?
- [REDACTED]
 - Export attached

- [REDACTED]
 - Export attached

I've also attached the list of all ANPR capable CCTVs we have, just FYI.

Hope that will help!

Cheers

Tom Zotov | CCTV Product Owner

Level 3, 20 Viaduct Harbour Avenue, Auckland 1010

M [REDACTED]

www.at.govt.nz

From: CAPP, Helen <Helen.xxxx@xxxxxx.xxxx.nz>

Sent: Friday, 21 May 2021 11:28 a.m.

To: Tom Zotov (AT) <Tom.xxxxx@xx.xxxx.xx>

Subject: RE: [EXTERNAL] AT ANPR Camera contact

Hi Tom

Thank you for getting back to me.

The Registrations we are looking for are:

- [REDACTED]
- [REDACTED]
- [REDACTED]

The police file number for this investigation is **210511/0805**

Thank you

Helen Capp

Constable HCJF10

Tactical Crime Unit 2

Whangarei

New Zealand Police

(W) [REDACTED] | (M) [REDACTED] | E helen.capp@police.govt.nz | Whangarei Police Station, Cnr Walton & Cameron Sts, Private Bag 9016 | www.police.govt.nz

From: Tom Zotov (AT) <Tom.Zotov@at.govt.nz>

Sent: Friday, 21 May 2021 11:14 AM

To: CAPP, Helen <Helen.Capp@police.govt.nz>

Subject: RE: [EXTERNAL] AT ANPR Camera contact

Morning Helen,

We can certainly look into this for you. We have limited number of CCTVs available that pick registration numbers across Auckland, but we will check.

I will need a plate number and a case number for auditing purposes please.

Cheers

Tom Zotov | CCTV Product Owner

Level 3, 20 Viaduct Harbour Avenue, Auckland 1010

M [REDACTED]

www.at.govt.nz

From: CAPP, Helen <Helen.xxxx@xxxxxx.xxxx.nz>
Sent: Thursday, 20 May 2021 12:18 p.m.
To: Tom Zotov (AT) <Tom.xxxxx@xx.xxxx.xx>
Subject: FW: [EXTERNAL] AT ANPR Camera contact
Importance: High

Good Afternoon Tom

I was given your contact from Kerin below in relation to CCTV footage.

We have a couple of registration numbers that were involved in a serious incident in Whangarei that we know went to Auckland after the incident occurred.

Do you have the capability to check your ANPR cameras in and around the Auckland area if I was to provide you with the registrations, date and time range to assist us in our investigation?

I look forward to hearing from you.

Kind regards,

Helen Capp
Constable HCJF10
Tactical Crime Unit 2

Whangarei

New Zealand Police
(W) [REDACTED] | (M) [REDACTED] | E helen.capp@police.govt.nz | Whangarei Police Station, Cnr Walton & Cameron Sts,
Private Bag 9016 | www.police.govt.nz

From: Kerin Thimbleby <Kerin.Thimblebx@xxxx.xxxx.nz>
Sent: Thursday, 20 May 2021 12:02 PM
To: CAPP, Helen <Helen.Capp@police.govt.nz>
Subject: [EXTERNAL] AT ANPR Camera contact

CAUTION: This email originated from outside of the organization. Do not click links or open attachments unless you recognize the sender and know the content is safe.

Hi Helen

As per Phone conversation try Tom Zotov at Auckland Transport at xxx.xxxxx@xx.xxxx.nz

Regards

Kerin Thimbleby

Network Operator – Karaka (Orange) Shift
Auckland Transport Operations Centre (ATOC)

DDI [REDACTED]

E: XXXXX.XXXXXXXXXX@XXXX.XXXX.XX

ATOC



This message, together with any attachments, may contain information that is classified and/or subject to legal privilege. Any classification markings must be adhered to. If you are not the intended recipient, you must not peruse, disclose, disseminate, copy or use the message in any way. If you have received this message in error, please notify us immediately by return email and then destroy the original message. This communication may be accessed or retained by Waka Kotahi NZ Transport Agency for information assurance purposes.

=====

WARNING

The information contained in this email message is intended for the addressee only and may contain privileged information. It may also be subject to the provisions of section 50 of the Policing Act 2008, which creates an offence to have unlawful possession of Police property. If you are not the intended recipient of this message or have received this message in error, you must not peruse, use, distribute or copy this message or any of its contents.

Also note, the views expressed in this message may not necessarily reflect those of the New Zealand Police. If you have received this message in error, please email or telephone the sender immediately

Important notice: The contents of this email and any attachments may be confidential and subject to legal privilege. If you have received this email message in error please notify us immediately and erase all copies of the message and attachments; any use, disclosure or copying of this message or attachments is prohibited. Any views expressed in this email may be those of the individual sender and may not necessarily reflect the views of Auckland Transport.

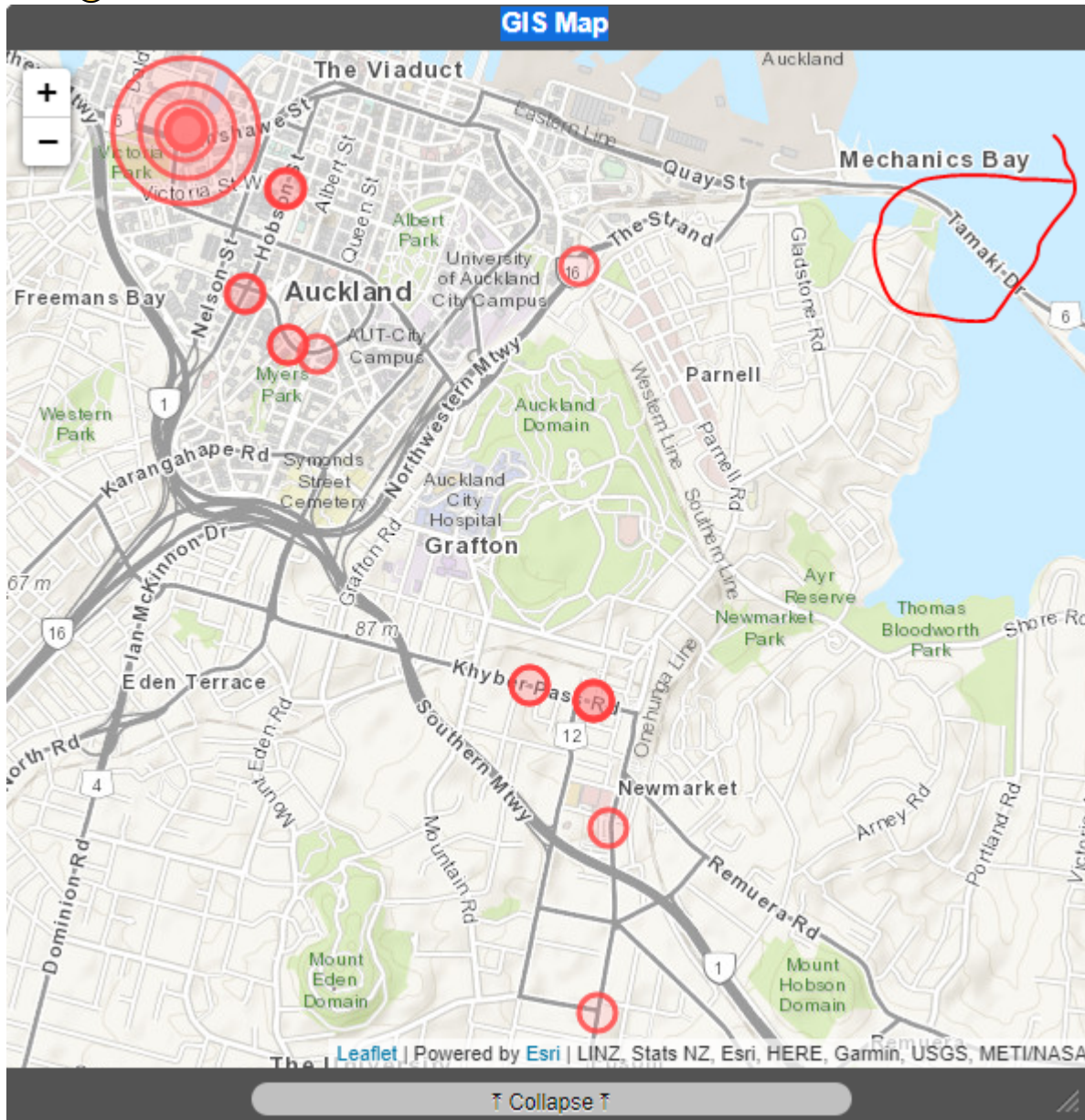
Important notice: The contents of this email and any attachments may be confidential and subject to legal privilege. If you have received this email message in error please notify us immediately and erase all copies of the message and attachments; any use, disclosure or copying of this message or attachments is prohibited. Any views expressed in this email may be those of the individual sender and may not necessarily reflect the views of Auckland Transport.

Felicity Mason (AT)

From: Derek Zhang (AT)
Sent: Tuesday, 15 June 2021 10:38 a.m.
To: TATUPU, Kuripitone (Tony); Chris Coles (JTOC)
Cc: Tom Zotov (AT)
Subject: RE: [EXTERNAL] Police help.

Hi Chris,

we are happy to assist but unfortunately we don't have any ANPR cameras posting to our CJTI database on that route 😞. Please let me know if I can assist further. Thanks.



The search returned few results in CBD on early Sunday morning.

Vehicle of Interest Search

Search Time	2021-06-15T10:24:48	Case / Event Number	P046824014
Requestor	TATUPU, Kuripitone (Tony)	Requestee	Tom Zotov

Searched Rego [REDACTED] Search Scope Earliest date till today

<input checked="" type="checkbox"/>	No	Time	Coordinates	Metadata
<input checked="" type="checkbox"/>	109	6/06/2021 02:11	(174.761721,-36.847973)	HOBSON ST 1 - INGRESS North (Lane.2)
<input checked="" type="checkbox"/>	110	6/06/2021 02:12	(174.7598177,-36.8518772)	HS4 - EGRESS West (Lane.2)
<input checked="" type="checkbox"/>	111	8/06/2021 17:23	(174.890024,-36.991529)	REDOUBT R2G1 - WB-ANA FXD East (Lane2)
<input checked="" type="checkbox"/>	112	8/06/2021 17:27	(174.894672,-36.99037)	REDOUBT R11G4 - ANA PTZ East (Lane3)

Cheers,

Dr. Derek Zhang | Computer Vision Manager

ITS Programme | Digital & Technology Delivery | Business Technology

Auckland Transport

Level 3, 20 Viaduct Harbour Avenue

DDI [REDACTED] | M [REDACTED]

From: TATUPU, Kuripitone (Tony) <Kuripitone.Tatupu@police.govt.nz>

Sent: Monday, 14 June 2021 10:14 PM

To: Chris Coles (JTOC) <chris.coles@jtoc.govt.nz>

Cc: Derek Zhang (AT) <Derek.Zhang@at.govt.nz>; Tom Zotov (AT) <Tom.Zotov@at.govt.nz>

Subject: Re: [EXTERNAL] Police help.

Hi Chris,

Thank you for connecting me with Tom and Derek, and assisting me with my enquiries.

Hi Tom and Derek. Hoping you could assist with identifying one of two VOIs and their occupants [REDACTED]

One of the vehicles is a [REDACTED] registration: [REDACTED]. The occupants were, as I could make out that night, [REDACTED].

The other car is a [REDACTED] that was travelling together with [REDACTED]. This vehicle had [REDACTED].

Briefly, on Saturday 5th June 2021 at approximately 11.30pm, both vehicles arrived at Mission Bay travelling from the city along Tamaki Drive and parked on the Selwyn Reserve side of Tamaki Drive facing east, directly across from Ben & Jerry's 99A Tamaki Drive.

The occupants from [REDACTED] stood outside their parked vehicle [REDACTED] and were joined by [REDACTED] from the other vehicle.

As they saw us approach by foot they quickly got into [REDACTED] and decamped eastbound towards St Heliers. I spoke with [REDACTED] from the [REDACTED] vehicle and recognised them from having previously cautioned them about [REDACTED]. They drove off and I wasn't able to confirm the rego of their car.

Event number P046824014 refers.

I believe they were in convoy and if you could please track the journey of [REDACTED] will hopefully reveal the other VOI registration details.

Many thanks in advance.

Tony Tatupu

Prevention and Partnership

Mt Wellington Police

M: [REDACTED]

Sent from my iPhone

On 14/06/2021, at 7:46 PM, Chris Coles <xxxxx.xxxxx@xxxx.xxxx.xx> wrote:

CAUTION: This email originated from outside of the organization. Do not click links or open attachments unless you recognize the sender and know the content is safe.

Hi Tony.

As discussed contact Tom or Derek.

Regards.

Chris Coles

TNO Optimisation Senior Operator
Mangu (Black) Team
Auckland Transport Operations Centre (ATOC
Smales)

DDI [REDACTED]

E: Chris.cole@atnz

<image001.png>

This message, together with any attachments, may contain information that is classified and/or subject to legal privilege. Any classification markings must be adhered to. If you are not the intended recipient, you must not peruse, disclose, disseminate, copy or use the message in any way. If you have received this message in error, please notify us immediately by return email and then destroy the original message. This communication may be accessed or retained by Waka Kotahi NZ Transport Agency for information assurance purposes.

=====

WARNING

The information contained in this email message is intended for the addressee only and may contain privileged information. It may also be subject to the provisions of section 50 of the Policing Act 2008, which creates an offence to have unlawful possession of Police property. If you are not the intended recipient of this message or have received this message in error, you must not peruse, use, distribute or copy this message or any of its contents.

Also note, the views expressed in this message may not necessarily reflect those of the New Zealand Police. If you have received this message in error, please email or telephone the sender immediately

From: [MCNEILL, Callum](#)
To: [Tom Zotov \(AT\)](#)
Cc: [Derek Zhang \(AT\)](#)
Subject: RE: [EXTERNAL] RE: [REDACTED] involving car with personalised plate [REDACTED]
Date: Thursday, 2 September 2021 8:55:20 a.m.
Attachments: [image003.gif](#)
[image004.png](#)

Perfect thanks Tom.

Ma te wa
Callum

Acting Inspector Callum McNeill

Area Prevention Manager | Waitematā East | Waitematā District | New Zealand Police
North Shore Policing Centre, 52 Parkway Drive, Mairangi Bay
Private Bag 102912, North Shore Mail Centre, 0745, Auckland

 [REDACTED] | xxxxxx@xxxxxx.xxxx.xx

From: Tom Zotov (AT) <xxx.xxxxx@xx.xxxx.xx>
Sent: Thursday, 2 September 2021 8:48 AM
To: MCNEILL, Callum <xxxxxx.xxxxxxx@xxxxxx.xxxx.xx>
Cc: Derek Zhang (AT) <xxxxxx.xxxxx@xx.xxxx.xx>

Subject: [EXTERNAL] RE: [REDACTED] involving car with personalised plate [REDACTED]

CAUTION: This email originated from outside of the organization. Do not click links or open attachments unless you recognize the sender and know the content is safe.

Hi Callum,

Apologies for delay, we had issues with the tool. Here is the extract:

CCTV	Approach	Timestamp
CONSTELLATION DRIVE PARKWAY DR 1 - ANA	Constellation@East(Lane.2)	2021-06-10 15:15:40
CONSTELLATION DRIVE PARKWAY DR 1 - ANA	Constellation@East(Lane.1)	2021-06-06 11:42:17
CONSTELLATION DRIVE PARKWAY DR 1 - ANA	Constellation@East(Lane.1)	2021-05-24 15:29:54
ESMONDE RD FRED THOMAS DRIVE 1 - ANA	Esmonde@South(Lane1)	2021-05-24 10:20:07
ESMONDE RD BARRYS POINT RD 1 - ANA	Esmonde@West(Lane.2)	2021-05-24 10:20:03
ESMONDE RD HARBOURSIDE CHURCH 1 - ANA	Esmonde@South(Lane1)	2021-05-24 10:19:29
MANUKAU RD RANFURLY RD - ANA 3	Manukau@South(T3Lane)	2021-02-20 11:43:31
CONSTELLATION DRIVE PARKWAY DR 2 - ANA	Constellation@West(Lane.1)	2020-11-23 16:37:03
CONSTELLATION DRIVE PARKWAY DR 2 - ANA	Constellation@West(Lane.2)	2020-11-04 23:14:34
MANUKAU RD RANFURLY RD - ANA 3	Manukau@South(T3Lane)	2020-10-04 13:06:23
MANUKAU RD RANFURLY RD - ANA 3	Manukau@South(T3Lane)	2020-10-04 12:30:43
MANUKAU RD RANFURLY RD - ANA 3	Manukau@South(T3Lane)	2020-10-04 12:29:26
MANUKAU RD RANFURLY RD - ANA 3	Manukau@South(T3Lane)	2020-10-04 12:28:09
MANUKAU RD RANFURLY RD - ANA 3	Manukau@South(T3Lane)	2020-10-04 12:27:46
MANUKAU RD RANFURLY RD - ANA 3	Manukau@South(T3Lane)	2020-10-04 12:25:23
MANUKAU RD RANFURLY RD - ANA 3	Manukau@South(T3Lane)	2020-10-04 12:24:18
MANUKAU RD RANFURLY RD - ANA 3	Manukau@South(T3Lane)	2020-10-04 12:23:45
MANUKAU RD RANFURLY RD - ANA 3	Manukau@South(T3Lane)	2020-10-04 12:23:19
MANUKAU RD RANFURLY RD - ANA 3	Manukau@South(T3Lane)	2020-10-04 12:22:33
MANUKAU RD RANFURLY RD - ANA 3	Manukau@South(T3Lane)	2020-10-04 12:22:15
MANUKAU RD RANFURLY RD - ANA 3	Manukau@South(T3Lane)	2020-10-04 12:22:00
MANUKAU RD RANFURLY RD - ANA 3	Manukau@South(T3Lane)	2020-10-04 12:21:13
MANUKAU RD RANFURLY RD - ANA 3	Manukau@South(T3Lane)	2020-10-04 12:20:20
MANUKAU RD RANFURLY RD - ANA 3	Manukau@South(T3Lane)	2020-10-04 12:19:29
MANUKAU RD RANFURLY RD - ANA 3	Manukau@South(T3Lane)	2020-10-04 12:18:53
MANUKAU RD RANFURLY RD - ANA 3	Manukau@South(T3Lane)	2020-10-04 12:18:22
MANUKAU RD RANFURLY RD - ANA 3	Manukau@South(T3Lane)	2020-10-04 12:17:58

MANUKAU RD RANFURLY RD - ANA 3	Manukau@South(T3Lane)	2020-10-04 12:17:25
MANUKAU RD RANFURLY RD - ANA 3	Manukau@South(T3Lane)	2020-10-04 12:16:39
MANUKAU RD RANFURLY RD - ANA 3	Manukau@South(T3Lane)	2020-10-04 12:16:12
MANUKAU RD RANFURLY RD - ANA 3	Manukau@South(T3Lane)	2020-10-04 12:09:27
MANUKAU RD RANFURLY RD - ANA 3	Manukau@South(T3Lane)	2020-10-04 12:07:55
MANUKAU RD RANFURLY RD - ANA 3	Manukau@South(T3Lane)	2020-10-04 12:07:38
MANUKAU RD RANFURLY RD - ANA 3	Manukau@South(T3Lane)	2020-10-04 12:06:50
MANUKAU RD RANFURLY RD - ANA 3	Manukau@South(T3Lane)	2020-10-04 12:06:01
MANUKAU RD RANFURLY RD - ANA 3	Manukau@South(T3Lane)	2020-10-04 12:05:00
MANUKAU RD RANFURLY RD - ANA 3	Manukau@South(T3Lane)	2020-10-04 12:04:47
MANUKAU RD RANFURLY RD - ANA 3	Manukau@South(T3Lane)	2020-10-03 12:55:18
MANUKAU RD RANFURLY RD - ANA 3	Manukau@South(T3Lane)	2020-10-03 12:51:42

Cheers

Tom Zotov | CCTV Product Owner

Level 3, 20 Viaduct Harbour Avenue, Auckland 1010

M [REDACTED]

www.at.govt.nz

From: MCNEILL, Callum <xxxxxx.xxxxxx@xxxxxx.xxxx.xx>

Sent: Monday, 30 August 2021 11:44 a.m.

To: Tom Zotov (AT) <xxx.xxxxx@xx.xxxx.xx>

Cc: Derek Zhang (AT) <xxxxx.xxxxx@xx.xxxx.xx>

Subject: [REDACTED] involving car with personalised plate [REDACTED]

Kia ora Tom,

[REDACTED]

We are treating this as [REDACTED] and are looking at tracking where the following vehicle has been recently.

Can you please help us out with checking your Analytical Cameras?

The car we are interested in is a [REDACTED] with the personalised plate [REDACTED].

[REDACTED]

Kind regards,


Ma te wa

Callum

Acting Inspector Callum McNeill

Area Prevention Manager | Waitemata East | Waitemata District | New Zealand Police
North Shore Policing Centre, 52 Parkway Drive, Mairangi Bay

Private Bag 102912, North Shore Mail Centre, 0745, Auckland



| xxxxxx@xxxxxx.xxxx.xx

=====

WARNING

The information contained in this email message is intended for the addressee only and may contain privileged information. It may also be subject to the provisions of section 50 of the Policing Act 2008, which creates an offence to have unlawful possession of Police property. If you are not the intended recipient of this message or have received this message in error, you must not peruse, use, distribute or copy this message or any of its contents.

Also note, the views expressed in this message may not necessarily reflect those of the New Zealand Police. If you have received this message in error, please email or telephone the sender immediately

Important notice: The contents of this email and any attachments may be confidential and subject to legal privilege. If you have received this email message in error please notify us immediately and erase all copies of the message and attachments; any use, disclosure or copying of this message or attachments is prohibited. Any views expressed in this email may be those of the individual sender and may not necessarily reflect the views of Auckland Transport.

Felicity Mason (AT)

From: RENFREE, Mark <Mark.Renfree@police.govt.nz>
Sent: Wednesday, 30 June 2021 12:07 p.m.
To: Tom Zotov (AT)
Subject: RE: [EXTERNAL] RE: 210627/2667 - ANPR for [REDACTED] at Birkenhad

Thanks Tom, appreciate it

From: Tom Zotov (AT) <Tom.Zotov@at.govt.nz>
Sent: Wednesday, 30 June 2021 11:41 AM
To: RENFREE, Mark <Mark.Renfree@police.govt.nz>
Cc: Derek Zhang (AT) <Derek.Zhang@at.govt.nz>; Johnny Chien (AT) <Johnny.Chien@at.govt.nz>; Jessica Courtney <Jessica.Courtney@jtoc.govt.nz>
Subject: [EXTERNAL] RE: 210627/2667 - ANPR for [REDACTED] at Birkenhad

CAUTION: This email originated from outside of the organization. Do not click links or open attachments unless you recognize the sender and know the content is safe.

Hi Mark,

Could I please ask you to address these questions to Jessica Courtney from ATOC (CC'ed) or to me in the second instance?

I have done the search and I'm afraid there were no hit on this vehicle from 27th June. The last seen location of the vehicle of interest was on 25th June at 10:22am at [REDACTED].

Vehicle of Interest Search

Search Result of [REDACTED]

No record found

Vehicle of Interest Search			
Search Time	2021-06-30T11:37:48	Case / Event Number	210627/2667
Requestor	Mark RENFREE	Requestee	Tom Zotov
Searched Rego	[REDACTED]	Search Scope	6/27/2021 till today
<input checked="" type="checkbox"/> No	Time	Coordinates	Metadata

Export Excel Spreadsheet

New Search

Cheers

Tom Zotov | CCTV Product Owner
Level 3, 20 Viaduct Harbour Avenue, Auckland 1010
M [REDACTED]
www.at.govt.nz

From: Johnny Chien (AT) <Johnny.Chien@at.govt.nz>
Sent: Wednesday, 30 June 2021 10:21 a.m.
To: Tom Zotov (AT) <xxx.xxxxx@xx.xxxx.xx>
Cc: Derek Zhang (AT) <Derek.Zhang@at.govt.nz>
Subject: FW: 210627/2667 - ANPR for [REDACTED] at Birkenhad

Please advise.

Cheers,
Johnny

From: RENFREE, Mark <Mark.Renfree@police.govt.nz>
Sent: Tuesday, 29 June 2021 5:44 p.m.
To: Johnny Chien (AT) <Johnny.Chien@at.govt.nz>
Subject: 210627/2667 - ANPR for [REDACTED] at Birkenhad

Hi Johnny


I am looking to get a car rego run through the ANPR cameras on Onewa Road x3 and Mokoia/Colonial Road.

On 27 June at about 6:57pm the TAB at Birkenhead was robbed. One of the cars involved was a [REDACTED], with the number plate [REDACTED] attached (pictured below). The car was dumped on Colonial road after the robbery.

Are you able to check and see if that car is recorded on your system. If it is, what will be pivotal is the cars that were in front of it and behind it, as a second unknow car was involved in the robbery.

Thanks

Mark



=====

WARNING

The information contained in this email message is intended for the addressee only and may contain privileged information. It may also be subject to the provisions of section 50 of the Policing Act 2008, which creates an offence to have unlawful possession of Police property. If you are not the intended recipient of this message or have received this message in error, you must not peruse, use, distribute or copy this message or any of its contents.

Also note, the views expressed in this message may not necessarily reflect those of the New Zealand Police. If you have received this message in error, please email or telephone the sender immediately

Important notice: The contents of this email and any attachments may be confidential and subject to legal privilege. If you have received this email message in error please notify us immediately and erase all copies of the message and attachments; any use, disclosure or copying of this message or attachments is prohibited. Any views expressed in this email may be those of the individual sender and may not necessarily reflect the views of Auckland Transport.

Felicity Mason (AT)

From: Tom Zotov (AT)
Sent: Monday, 23 January 2023 2:46 p.m.
To: DANIELS, Acton
Subject: RE: [EXTERNAL] RE: Analytical cameras (AMPR) Onewa Road

Thank you Acton, much appreciated!

Cheers

Tom Zotov | CCTV Product Owner
Level 3, 20 Viaduct Harbour Avenue, Auckland 1010
M [REDACTED]
www.at.govt.nz

From: DANIELS, Acton <Acton.Daniels@police.govt.nz>
Sent: Monday, 23 January 2023 2:41 p.m.
To: Tom Zotov (AT) <Tom.Zotov@at.govt.nz>
Subject: RE: [EXTERNAL] RE: Analytical cameras (AMPR) Onewa Road

This Message Is From an External Sender

Looks suspicious? Press Report Suspicious button for further analysis.

Report Suspicious

Hi Tom

Case number is

230107/3152

Regards

Acton DANIELS
ADFN20
Detective Constable
Waitemata East Generals CIB
North Shore Policing Centre, 52 Parkway Drive, Mairangi Bay, Auckland.
New Zealand Police

M [REDACTED]
E acton.daniels@police.govt.nz



WARNING

The information contained in this email message is intended for the addressee only and may contain privileged information. It may also be subject to the provisions of section 50 of the Policing Act 2008, which creates an offence to have unlawful possession of Police property. If you are not the intended recipient of this message or have received this message in error, you must not peruse, use, distribute or copy this message or any of its contents. Also note, the views expressed in this message may not necessarily reflect those of the New Zealand Police. If you have received this message in error, please email or telephone the sender immediately.

From: Tom Zotov (AT) <Tom.Zotov@at.govt.nz>
Sent: Monday, 23 January 2023 2:37 PM
To: Derek Zhang (AT) <Derek.Zhang@at.govt.nz>; DANIELS, Acton <Acton.Daniels@police.govt.nz>
Subject: RE: [EXTERNAL] RE: Analytical cameras (AMPR) Onewa Road

Thank you Derek for picking this up in my absence.

Hi Acton,

Please can I ask you the case number for the record?

Thanks again.

Cheers

Tom Zotov | CCTV Product Owner

Level 3, 20 Viaduct Harbour Avenue, Auckland 1010

M [REDACTED]

www.at.govt.nz

From: Derek Zhang (AT) <Derek.Zhang@at.govt.nz>
Sent: Wednesday, 18 January 2023 10:31 a.m.
To: DANIELS, Acton <Acton.Daniels@police.govt.nz>
Cc: Tom Zotov (AT) <Tom.Zotov@at.govt.nz>
Subject: RE: [EXTERNAL] RE: Analytical cameras (AMPR) Onewa Road

Hi Acton,

Please see attached results. I reckon it is for the same case as stated below? Thanks

Cheers,

Derek

Dr. Derek Zhang | Computer Vision Manager
ITS Programme | Digital & Technology Delivery | Business Technology

Auckland Transport

20 Viaduct Harbour Avenue, Auckland 1010

DDI [REDACTED] | P [REDACTED] | M [REDACTED]

Derek.Zhang@at.govt.nz | www.at.govt.nz



Let's go there



From: DANIELS, Acton <Acton.Daniels@police.govt.nz>
Sent: Tuesday, 17 January 2023 5:32 pm
To: Derek Zhang (AT) <Derek.Zhang@at.govt.nz>
Subject: RE: [EXTERNAL] RE: Analytical cameras (AMPR) Onewa Road

Hi Derek

Can you please check the following plate as well

[REDACTED]

Please and thank you

Regards

Acton DANIELS

ADFN20

Detective Constable

Waitemata East Generals CIB

North Shore Policing Centre, 52 Parkway Drive, Mairangi Bay, Auckland.

New Zealand Police

M [REDACTED]
E acton.daniels@police.govt.nz



WARNING

The information contained in this email message is intended for the addressee only and may contain privileged information. It may also be subject to the provisions of section 50 of the Policing Act 2008, which creates an offence to have unlawful possession of Police property. If you are not the intended recipient of this message or have received this message in error, you must not peruse, use, distribute or copy this message or any of its contents. Also note, the views expressed in this message may not necessarily reflect those of the New Zealand Police. If you have received this message in error, please email or telephone the sender immediately.

From: Derek Zhang (AT) <Derek.Zhang@at.govt.nz>

Sent: Thursday, 12 January 2023 11:20 AM

To: DANIELS, Acton <Acton.Daniels@police.govt.nz>; MARSHALL, Hannah <Hannah.Marshall@police.govt.nz>

Subject: RE: [EXTERNAL] RE: Analytical cameras (AMPR) Onewa Road

Hi Hannah,

This is the result of [REDACTED].

sensor	category
Nelson St / Nicholas St PtP C2 - ANA	NelsonSt@North(AllLanes)
GREAT NORTH RD 32 - INGRESS	Great North Rd@Westbound(Lane.2)
GREAT NORTH RD 32 - INGRESS	Great North Rd@Westbound(Lane.2)
PAH RD HERD RD - ANA 2	Pah@North(Lane.2)
GREAT NORTH RD 33 - INGRESS	Great South Rd@West(Lane.2)
GREAT NORTH RD 32 - EGRESS	Great North Rd@Westbound(Lane.2)
GREAT NORTH RD 32 - INGRESS	Great North Rd@Westbound(Lane.2)
PAH RD HERD RD - ANA 4	Pah@South(Lane.1)
PAH RD HERD RD - ANA 3	PahRdHerdRd3@AnyDirection(LaneX)
LBD8 - EGRESS	Lambie Dr@North(Lane.2)
LBD8 - INGRESS	Lambie Dr@North(Lane.2)
LBD7 - INGRESS	Lambie Dr@North(Lane.2)
LBD6 - INGRESS	Lambie Dr@North(Lane.2)
LBD5 - EGRESS	Lambie Dr@North(Lane.2)
LBD5 - INGRESS	Lambie Dr@North(Lane.2)
LBD3 - INGRESS	Lambie Dr@South(Lane.2)
LBD1 - INGRESS	Lambie Dr@South(Lane.2)
Great North Road Bullock Track 2412 - ANA	GNR_BullockTrack@Northeast(Lane2)
GREAT NORTH RD 32 - INGRESS	Great North Rd@Westbound(Lane.2)
Sunset Rd - Constellation Dr Rd - RLR LPR ANA	SunsetRd@Eastbound(Lane2)
ONEWA ONRAMP - ANA	Onewa@East(Lane.2)
ONEWA WERNHAM - ANA	Onewa@East(Lane.2)
ONEWA ONRAMP - ANA	Onewa@East(Lane.2)
ONEWA WERNHAM - ANA	Onewa@East(Lane.2)
Mokoia Rd Colonial Rd RLR ANPR ANA	Mokoia@Northeast(Lane2)
GREAT NORTH RD 32 - INGRESS	Great North Rd@Westbound(Lane.2)

Cheers,
Derek

From: DANIELS, Acton <Acton.Daniels@police.govt.nz>
Sent: Thursday, 12 January 2023 10:20 am
To: Derek Zhang (AT) <Derek.Zhang@at.govt.nz>; MARSHALL, Hannah <Hannah.Marshall@police.govt.nz>
Subject: RE: [EXTERNAL] RE: Analytical cameras (AMPR) Onewa Road

Hi Derek

Apologies on this but the rego for [REDACTED] should be [REDACTED]. Are you able to do this one.

Apologies. Thank you for the efficient work

Regards

Acton DANIELS

ADFN20

Detective Constable

Waitemata East Generals CIB

North Shore Policing Centre, 52 Parkway Drive, Mairangi Bay, Auckland.

New Zealand Police

M [REDACTED]
E acton.daniels@police.govt.nz



WARNING

The information contained in this email message is intended for the addressee only and may contain privileged information. It may also be subject to the provisions of section 50 of the Policing Act 2008, which creates an offence to have unlawful possession of Police property. If you are not the intended recipient of this message or have received this message in error, you must not peruse, use, distribute or copy this message or any of its contents. Also note, the views expressed in this message may not necessarily reflect those of the New Zealand Police. If you have received this message in error, please email or telephone the sender immediately.

From: Derek Zhang (AT) <Derek.Zhang@at.govt.nz>
Sent: Thursday, 12 January 2023 10:13 AM
To: MARSHALL, Hannah <Hannah.Marshall@police.govt.nz>
Cc: DANIELS, Acton <Acton.Daniels@police.govt.nz>
Subject: RE: [EXTERNAL] RE: Analytical cameras (AMPR) Onewa Road

Hi Hannah,

I have done the search for the requested vehicles of interest ([REDACTED]). Please note that these lists contain all the available history of the requested plates. Also note that this info is hashed in our database to protect people's privacy but for your benefit I have manually converted to this readable format. As you can see there are some hits on Onewa Rd, so hopefully this could help.

Let me know if you need any further assistance. Thanks

[REDACTED]:

sensor	category
GREAT NORTH RD 32 - INGRESS	Great North Rd@Westbound(Lane.2)
Mokoia Rd Colonial Rd RLR ANPR ANA	Mokoia@Northeast(Lane1)
GS19A - INGRESS	GreatSouthRd@North(Lane.2)
GREAT NORTH RD 32 - INGRESS	Great North Rd@Westbound(Lane.2)
PAH RD HERD RD - ANA 2	Pah@North(Lane.2)
PAH RD HERD RD - ANA 3	PahRdHerdRd3@AnyDirection(LaneX)
Mokoia Rd Colonial Rd RLR ANPR ANA	Mokoia@Northeast(Lane1)
GREAT NORTH RD 32 - INGRESS	Great North Rd@Westbound(Lane.2)
WS2- Egress	Wellesley St@Southeast(Lane.2)
WS2 - Ingress	Wellesley St@Southeast(Lane.2)
Great North Road Bullock Track 2412 - ANA	GNR_BullockTrack@Southwest(Lane2)
SANDR3 - INGRESS	Sandringham Rd@North(Lane.2)
SANDR15 - EGRESS	SR15_Egress@North(Lane.2)
PAH RD MT ALBERT RD - ANA 2	Pah@North(T3Lane)
EP HWY / WILKINSON RD (2178) C1 - ANA	EPH_Wilkinson@Southwest(Lane2)
GREAT NORTH RD 32 - INGRESS	Great North Rd@Westbound(Lane.2)
GREAT NORTH RD 32 - INGRESS	Great North Rd@Westbound(Lane.2)
GREAT NORTH RD 33 - EGRESS	Great South Rd@West(Lane.2)
GREAT NORTH RD 33 - INGRESS	Great South Rd@West(Lane.2)
GREAT NORTH RD 32 - EGRESS	Great North Rd@Westbound(Lane.2)
GREAT NORTH RD 32 - INGRESS	Great North Rd@Westbound(Lane.2)
Mokoia Rd Colonial Rd RLR ANPR ANA	Mokoia@Northeast(Lane1)
MANUKAU RD OWENS RD - ANA 3	Manukau@North(Lane.2)

sensor	category
MSR1 - INGRESS	Manukau Bus Station Rd@East(Lane.2)
MSR1 - INGRESS	Manukau Bus Station Rd@East(Lane.2)
PAH RD HERD RD - ANA 3	PahRdHerdRd3@AnyDirection(LaneX)
MSR1 - INGRESS	Manukau Bus Station Rd@East(Lane.2)
MSR1 - INGRESS	Manukau Bus Station Rd@East(Lane.2)
MSR1 - INGRESS	Manukau Bus Station Rd@East(Lane.2)
MSR3 - INGRESS	Manukau Bus Station Rd@East(Lane.2)
MSR3 - INGRESS	Manukau Bus Station Rd@East(Lane.2)
MSR3 - INGRESS	Manukau Bus Station Rd@East(Lane.2)
SANDR2 - EGRESS	Sandringham Rd@South(Lane.2)
MSR1 - INGRESS	Manukau Bus Station Rd@East(Lane.2)
MSR1 - INGRESS	Manukau Bus Station Rd@East(Lane.2)
MSR1 - INGRESS	Manukau Bus Station Rd@East(Lane.2)
MSR1 - INGRESS	Manukau Bus Station Rd@East(Lane.2)
MSR1 - INGRESS	Manukau Bus Station Rd@East(Lane.2)
MSR1 - INGRESS	Manukau Bus Station Rd@East(Lane.2)
MSR3 - EGRESS	Manukau Bus Station Rd@East(Lane.2)
MSR1 - INGRESS	Manukau Bus Station Rd@East(Lane.2)
PAH RD HERD RD - ANA 3	PahRdHerdRd3@AnyDirection(LaneX)
PAH RD HERD RD - ANA 4	Pah@South(Lane.1)
MSR3 - EGRESS	Manukau Bus Station Rd@East(Lane.2)

[REDACTED]

sensor	category
OR11 LPR - EDGE	Onewa Rd@East(T3 Lane)
MANUKAU RD OWENS RD - ANA 1	Manukau@South(Lane.2)
ONEWA ONRAMP - ANA	Onewa@East(Lane.2)
ONEWA ONRAMP - ANA	Onewa@East(Lane.2)
ONEWA ONRAMP - ANA	Onewa@East(Lane.2)
OR10 LPR - EDGE	Onewa Rd@East(T3 Lane)
ONEWA ONRAMP - ANA	Onewa@East(Lane.2)
ONEWA ONRAMP - ANA	Onewa@East(Lane.2)
ONEWA ONRAMP - ANA	Onewa@East(Lane.2)
ONEWA ONRAMP - ANA	Onewa@East(Lane.2)
MANUKAU RD OWENS RD - ANA 1	Manukau@South(Lane.2)
ONEWA ONRAMP - ANA	Onewa@East(Lane.2)
MANUKAU RD OWENS RD - ANA 1	Manukau@South(Lane.2)
KHYBER PASS 2 - INGRESS	Khyber Pass@West(Lane.2)
KHYBER PASS 5 - EGRESS	Khyber Pass@East(BusLane)
KHYBER PASS 5 - INGRESS	Khyber Pass@East(Lane.2)
MANUKAU RD OWENS RD - ANA 1	Manukau@South(Lane.2)
MANUKAU RD OWENS RD - ANA 1	Manukau@South(Lane.2)
ONEWA ONRAMP - ANA	Onewa@East(Lane.2)
HS1 - EGRESS	Hobson St@North(BusLane)
Nelson St / Union St PtP C1 - ANA	NelsonSt@North(AllLanes)
ONEWA ONRAMP - ANA	Onewa@East(Lane.2)
MANUKAU RD OWENS RD - ANA 1	Manukau@South(Lane.2)

Cheers,
Derek

From: MARSHALL, Hannah <Hannah.Marshall@police.govt.nz>
Sent: Thursday, 12 January 2023 9:07 am
To: Derek Zhang (AT) <Derek.Zhang@at.govt.nz>
Cc: DANIELS, Acton <Acton.Daniels@police.govt.nz>
Subject: RE: [EXTERNAL] RE: Analytical cameras (AMPR) Onewa Road

Hi Derek,

Thank you that's brilliant.

The vehicles of interest are [REDACTED].

[REDACTED]

If you are able to check your cameras and see if there are any hits for these vehicles between 1900hrs 08/01/2023 and 0300hrs 09/01/2023 I'd be extremely grateful.

If you need any more information please let me know.

Thank you in advance.

Kind Regards,



Hannah Marshall HMJG10
Detective | **Waitemata Criminal Investigation Branch | New Zealand Police**
P [REDACTED] | E hannah.marshall@police.govt.nz
North Shore Policing Centre – 52 Parkway Drive, Mairangi Bay, Auckland

From: Derek Zhang (AT) <Derek.Zhang@at.govt.nz>
Sent: Thursday, 12 January 2023 8:44 AM
To: MARSHALL, Hannah <Hannah.Marshall@police.govt.nz>; Tom Zotov (AT) <Tom.Zotov@at.govt.nz>
Subject: [EXTERNAL] RE: Analytical cameras (AMPR) Onewa Road

CAUTION: This email originated from outside of the organization. Do not click links or open attachments unless you recognize the sender and know the content is safe.

Hi Hannah,

Yes, I could help you on this. Sorry for the late reply, this is the first working day of AT after the break.

The list of plates can be provided, however there are plates might be encrypted (not readable by humans) due to AT's privacy policy.

Are you able to provide the number plates of vehicle of interest that I can search for? This is normally how we helped on police cases.

Cheers,
Derek

From: MARSHALL, Hannah <Hannah.Marshall@police.govt.nz>
Sent: Wednesday, 11 January 2023 11:57 am
To: Tom Zotov (AT) <Tom.Zotov@at.govt.nz>
Cc: Derek Zhang (AT) <Derek.Zhang@at.govt.nz>
Subject: Analytical cameras (AMPR) Onewa Road
Importance: High

Good Morning Tom,

I have been provided your email by my supervisor in relation to the analytical cameras you have on Onewa Road.

We are currently investigating an offence [REDACTED]

[REDACTED]

I do not have a map of your cameras however my supervisor has told me you have good ones at the on/off ramp at Onewa and several more up the street.

Are you able to help with cameras and obtaining number plates please? We don't know if the vehicle has gone left or right out of the property so unfortunately will need to cover both directions.

If I have emailed the wrong team or person, please point me in the right direction.

Many thanks in advance.

Kind Regards,



Hannah Marshall HMJG10
Detective | **Waitemata Criminal Investigation Branch | New Zealand Police**
P [REDACTED] | E hannah.marshall@police.govt.nz
North Shore Policing Centre – 52 Parkway Drive, Mairangi Bay, Auckland

=====

WARNING

The information contained in this email message is intended for the addressee only and may contain privileged information. It may also be subject to the provisions of section 50 of the Policing Act 2008, which creates an offence to have unlawful possession of Police property. If you are not the intended recipient of this message or have received this message in error, you must not peruse, use, distribute or copy this message or any of its contents.

Also note, the views expressed in this message may not necessarily reflect those of the New Zealand Police. If you have received this message in error, please email or telephone the sender immediately

Important notice: The contents of this email and any attachments may be confidential and subject to legal privilege. If you have received this email message in error please notify us immediately and erase all copies of the message and attachments; any use, disclosure or copying of this message or attachments is prohibited. Any views expressed in this email may be those of the individual sender and may not necessarily reflect the views of Auckland Transport.

Important notice: The contents of this email and any attachments may be confidential and subject to legal privilege. If you have received this email message in error please notify us immediately and erase all copies of the message and attachments; any use, disclosure or copying of this message or attachments is prohibited. Any views expressed in this email may be those of the individual sender and may not necessarily reflect the views of Auckland Transport.

Important notice: The contents of this email and any attachments may be confidential and subject to legal privilege. If you have received this email message in error please notify us immediately and erase all copies of the message and attachments; any use, disclosure or copying of this message or attachments is prohibited. Any views expressed in this email may be those of the individual sender and may not necessarily reflect the views of Auckland Transport.

Important notice: The contents of this email and any attachments may be confidential and subject to legal privilege. If you have received this email message in error please notify us immediately and erase all copies of the message and attachments; any use, disclosure or copying of this message or attachments is prohibited. Any views expressed in this email may be those of the individual sender and may not necessarily reflect the views of Auckland Transport.

From: [CONWAY, Nicholas \(Nick\)](#)
To: [Tom Zotov \(AT\)](#)
Subject: RE: [EXTERNAL] RE: ANPR Request (in confidence)
Date: Friday, 9 December 2022 3:53:22 p.m.

This Message Is From an External Sender

Looks suspicious? Press Report Suspicious button for further analysis.

[Report Suspicious](#)

Thanks – feel bad dumping a bigger search request on you at this time of year.
Have a great time back home and return in one piece. From what I hear you are pretty indispensable, so it won't go down well if you don't come back!!!!
Nick

From: Tom Zotov (AT) <Tom.Zotov@at.govt.nz>

Sent: Friday, 9 December 2022 3:51 PM

To: CONWAY, Nicholas (Nick) <Nicholas.Conway@police.govt.nz>

Subject: [EXTERNAL] RE: ANPR Request (in confidence)

CAUTION: This email originated from outside of the organization. Do not click links or open attachments unless you recognize the sender and know the content is safe.

Hi Nick and thanks for the comms

I will get the team to look into this for you and they will respond as soon as they can.

Just a heads up I will be on leave from Monday to 23rd of January (going back to Europe) but you can reach out to Derek.Zhang@at.govt.nz in my absence who can arrange a search.

Cheers

Tom Zotov | CCTV Product Owner

Level 3, 20 Viaduct Harbour Avenue, Auckland 1010

M [REDACTED]

www.at.govt.nz


From: CONWAY, Nicholas (Nick) <Nicholas.Conway@police.govt.nz>

Sent: Friday, 9 December 2022 3:21 p.m.

To: Tom Zotov (AT) <Tom.Zotov@at.govt.nz>

Subject: ANPR Request (in confidence)

Hi Tom

I hope all is well at AT!! Just to let you know I sent out a District wide email the other day in response to your request to remind staff to use a single email address for ATOC request. Hopefully this works with staff. I have already received positive feedback from staff who said they were confused before-hand. So I hope that filters across the board. Let me know if it doesn't and I will address it on an individual basis in the first instance. 

On other matters: (I'm sorry that the following request is a little involved)

Counties CIB are currently investigating [REDACTED] on the 2/12/22. We know that the primary vehicle involved has gone down the Lambie Drive SVL on the day of [REDACTED] (2/12/22). However, these offenders have been swapping plates constantly since 22/11/22, as they have conducted their extensive planning for [REDACTED]. They have gone to great lengths to keep stealing number plates every other day to make our job difficult. They are placing the stolen plates on stolen vehicles. Ultimately, I would like any ANPR reads from 22/11/22 – 2/12/12. However, I appreciate that this date range along with a 7x plate request might be pushing my luck, as I have no appreciation how your search/export function

works (ie is this a big job or not). At a minimum could the search it be from at least the 30/11/22.

Could you please do an ANPR search for me re this vehicle:

Date: 22/11/22 – 2/12/22

Registration: Primary vehicle [REDACTED],

A further 6 sets of stolen plates have also being used [REDACTED]

[REDACTED].

Sites: Primarily LBD and MSR SVL's (that we know off)

Offending : [REDACTED]

File number: 221202/5904

Nick

S/Const Nick Conway (B.E.)

CCTV/ANPR Technology Development

Visual Information Centre

Manukau Police

M [REDACTED] | E xxxxxxx.xxxxxx@xxxxxx.xxxx.xx

Safer Communities Together

=====

WARNING

The information contained in this email message is intended for the addressee only and may contain privileged information. It may also be subject to the provisions of section 50 of the Policing Act 2008, which creates an offence to have unlawful possession of Police property. If you are not the intended recipient of this message or have received this message in error, you must not peruse, use, distribute or copy this message or any of its contents.

Also note, the views expressed in this message may not necessarily reflect those of the New Zealand Police. If you have received this message in error, please email or telephone the sender immediately

Important notice: The contents of this email and any attachments may be confidential and subject to legal privilege. If you have received this email message in error please notify us immediately and erase all copies of the message and attachments; any use, disclosure or copying of this message or attachments is prohibited. Any views expressed in this email may be those of the individual sender and may not necessarily reflect the views of Auckland Transport.

From: [DAVIES, Kalym](#)
To: [Tom Zotov \(AT\)](#)
Cc: [HAWKE, Andrew](#); [Derek Zhang \(AT\)](#)
Subject: RE: [EXTERNAL] RE: Auckland Transport Request - Police File Number: 220620/9565
Date: Monday, 18 July 2022 8:28:30 a.m.
Attachments: [image001.gif](#)

Hi Tom,

Thank you for your help, it was added on their list on Friday.

Cheers,



Kalym Davies | KDDD92 | Constable | Case Risk Management | New Zealand Police
P [REDACTED] | M [REDACTED] | E xxxxxx@xxxxxx.xxxx.xx
Hamilton Police, 12 Anzac Parade, Hamilton Central, Hamilton 3204, www.police.govt.nz

From: Tom Zotov (AT) <xx@xx>
Sent: Monday, 18 July 2022 8:27 am
To: DAVIES, Kalym <xx@xx>
Cc: HAWKE, Andrew <xx@xx>; Derek Zhang (AT) <xx@xx>
Subject: RE: [EXTERNAL] RE: Auckland Transport Request - Police File Number: 220620/9565

Hi Kalym,

I'm afraid this functionality is not available on our system. Perhaps you could check with the Safer Cities Group team (Scott Bain etc)?

Cheers

Tom Zotov | CCTV Product Owner
Level 3, 20 Viaduct Harbour Avenue, Auckland 1010
M [REDACTED]
www.at.govt.nz

From: DAVIES, Kalym <xx@xx>
Sent: Monday, 18 July 2022 8:09 a.m.
To: Tom Zotov (AT) <xx@xx>
Cc: HAWKE, Andrew <xx@xx>; Derek Zhang (AT) <xx@xx>
Subject: RE: [EXTERNAL] RE: Auckland Transport Request - Police File Number: 220620/9565

Good morning Tom,

Thank you for the response.

Can I please request this registration plate be kept on your vehicle of interest list (if you have one) in case it flags up in the future?

Thanks,



Kalym Davies | KDDD92 | Constable | Case Risk Management | New Zealand Police
P [REDACTED] | M [REDACTED] | E KDDD92@police.govt.nz
Hamilton Police, 12 Anzac Parade, Hamilton Central, Hamilton 3204, www.police.govt.nz

From: Tom Zotov (AT) <Tom.Zotov@at.govt.nz>
Sent: Friday, 15 July 2022 4:29 pm
To: DAVIES, Kalym <Kalym.DAVIES@police.govt.nz>
Cc: HAWKE, Andrew <Andrew.Hawke@police.govt.nz>; Derek Zhang (AT) <Derek.Zhang@at.govt.nz>
Subject: Re: [EXTERNAL] RE: Auckland Transport Request - Police File Number: 220620/9565

Hi Kalym, I'm afraid we only keep the footage in our archives for up to 7-10 days..

Cheers

From: DAVIES, Kalym <Kalym.DAVIES@police.govt.nz>
Sent: Friday, July 15, 2022 3:46:55 PM
To: Tom Zotov (AT) <Tom.Zotov@at.govt.nz>
Cc: HAWKE, Andrew <Andrew.Hawke@police.govt.nz>; Derek Zhang (AT) <Derek.Zhang@at.govt.nz>
Subject: RE: [EXTERNAL] RE: Auckland Transport Request - Police File Number: 220620/9565

Hi Tom,

Thank you for the quick response.

Is there any chance of us being able to obtain any photos or footage of the car between the dates of 27.5.22 – 8.6.22?

Thank you,



Kalym Davies | KDDD92 | Constable | Case Risk Management | New Zealand Police
P [REDACTED] | M [REDACTED] | E KDDD92@police.govt.nz
Hamilton Police, 12 Anzac Parade, Hamilton Central, Hamilton 3204, www.police.govt.nz

From: Tom Zotov (AT) <Tom.Zotov@at.govt.nz>

Sent: Friday, 15 July 2022 3:38 pm

To: DAVIES, Kalym <x@xx >

Cc: HAWKE, Andrew <x@xx >; Derek Zhang (AT) <x@xx >

Subject: [EXTERNAL] RE: Auckland Transport Request - Police File Number: 220620/9565

CAUTION: This email originated from outside of the organization. Do not click links or open attachments unless you recognize the sender and know the content is safe.

Hi Kalym,

I ran the plate number through our system and found the following hits.

Let me know if you have any questions.

Cheers

Tom Zotov | CCTV Product Owner

Level 3, 20 Viaduct Harbour Avenue, Auckland 1010

M [REDACTED]

www.at.govt.nz

From: DAVIES, Kalym <x@xx >

Sent: Friday, 15 July 2022 2:56 p.m.

To: Derek Zhang (AT) <x@xx >

Cc: Tom Zotov (AT) <x@xx >; HAWKE, Andrew <x@xx >

Subject: Auckland Transport Request - Police File Number: 220620/9565

Kia Ora Derek,

It was nice to speak with you over the phone.

As per our discussion, there is an investigation in relation to [REDACTED] and there is serious concerns for [REDACTED]. This relates to file number: 220620/9565

The last sighting of [REDACTED] was on 9 June 2022 at 09.56am at "Z Five Crossroads" at 243 Peachgrove Road, Fairfield, Hamilton.

The registration plate is: [REDACTED]

The vehicle is a [REDACTED]. It is currently sought from the police.

The registered owner resides in Auckland, however frequents the Hamilton City area.

If you are able to provide police with any information of the vehicle driving or it's whereabouts, can you please let me know.

Your help is greatly appreciated.

Thank you,



Kalym Davies | KDDD92 | Constable | Case Risk Management | New Zealand Police
P [REDACTED] | M [REDACTED] | E KDDD92@police.govt.nz
Hamilton Police, 12 Anzac Parade, Hamilton Central, Hamilton 3204, www.police.govt.nz

=====

WARNING

The information contained in this email message is intended for the addressee only and may contain privileged information. It may also be subject to the provisions of section 50 of the Policing Act 2008, which creates an offence to have unlawful possession of Police property. If you are not the intended recipient of this message or have received this message in error, you must not peruse, use, distribute or copy this message or any of its contents.

Also note, the views expressed in this message may not necessarily reflect those of the New Zealand Police. If you have received this message in error, please email or telephone the sender immediately

Important notice: The contents of this email and any attachments may be confidential and subject to legal privilege. If you have received this email message in error please notify us immediately and erase all copies of the message and attachments; any use, disclosure or copying of this message or attachments is prohibited. Any views expressed in this email may be those of the individual sender and may not necessarily reflect the views of Auckland Transport.

Important notice: The contents of this email and any attachments may be confidential and subject to legal privilege. If you have received this email message in error please notify us immediately and erase all copies of the message and attachments; any use, disclosure or copying of this message or attachments is prohibited. Any views expressed in this email may be those of the individual sender and may not necessarily reflect the views of Auckland Transport.

Important notice: The contents of this email and any attachments may be confidential and subject to legal privilege. If you have received this email message in error please notify us immediately and erase all copies of the message and attachments; any use, disclosure or copying of this message or attachments is prohibited. Any views expressed in this email may be those of the individual sender and may not necessarily reflect the views of Auckland Transport.

Felicity Mason (AT)

From: Tom Zotov (AT)
Sent: Wednesday, 9 November 2022 10:03 a.m.
To: PARATENE, Phillip (Phil)
Subject: RE: [EXTERNAL] RE: Crimestoppers File

Hi Phil,

We got 2 hits on 5/11/2022 from Parnell Rd:

Camera	Approach	Timestamp	Rego
SANDR2 - INGRESS	Sandringham Rd@South(Lane.2)	2022-11-02 08:31:46	
ME6 - INGRESS	Mt Eden Rd@North(Lane.2)	2022-11-03 15:05:22	
ME6 - INGRESS	Mt Eden Rd@North(Lane.2)	2022-11-04 12:28:29	
MANUKAU RD OWENS RD - ANA 3	Manukau@North(Lane.1)	2022-11-04 12:36:15	
PNR4 - INGRESS	ParnellRd@South(Lane.2)	2022-11-04 12:50:58	
PNR5 - INGRESS	ParnellRd@South(Lane.2)	2022-11-04 12:52:27	
FS7 - INGRESS	Fanshawe St 6@West(Lane.2)	2022-11-04 13:05:50	
F7 - EGRESS	Fanshawe St 7@West(Lane.2)	2022-11-04 13:05:57	
PNR4 - INGRESS	ParnellRd@South(BusLane)	2022-11-05 14:12:56	
POAL PARNELL JT CCTV ANA	SH16@South(Lane1)	2022-11-05 14:53:02	
ME6 - INGRESS	Mt Eden Rd@North(Lane.2)	2022-11-06 11:31:56	
ME6 - INGRESS	Mt Eden Rd@North(Lane.2)	2022-11-06 14:03:36	
SYMONDS ST 7 - INGRESS	Symonds St@North(Lane.2)	2022-11-06 14:09:05	
SYMONDS ST 7 - EGRESS	Symonds St@North(Lane.2)	2022-11-06 14:09:10	
SYMONDS ST 8 - INGRESS	Symonds St@North(Lane.2)	2022-11-06 14:09:15	
SYMONDS ST 8 - EGRESS	Symonds St@North(BusLane)	2022-11-06 14:09:21	
BW1A - EGRESS	BW1A@South(Lane.2)	2022-11-06 15:04:13	



05-11-2022 14:53:04

POAL PARI

CCTV ANALYTICS DO NOT TOUCH



Cheers

Tom Zotov | CCTV Product Owner

Level 3, 20 Viaduct Harbour Avenue, Auckland 1010

M [REDACTED]

www.at.govt.nz

From: PARATENE, Phillip (Phil) <Phillip.Paratene@police.govt.nz>

Sent: Tuesday, 8 November 2022 11:27 a.m.

To: Tom Zotov (AT) <Tom.Zotov@at.govt.nz>

Subject: RE: [EXTERNAL] RE: Crimestoppers File

This Message Is From an External Sender

Looks suspicious? Press Report Suspicious button for further analysis.

Report Suspicious

Hi yes Police File 221105/1391.



Senior Sergeant Phil Paratene

ATOC PLO Tamaki Makaurau

M+ [REDACTED] | E phillip.paratene@police.govt.nz

Level 1, Q4 Smales Farm, Takapuna

From: Tom Zotov (AT) <Tom.Zotov@at.govt.nz>

Sent: Tuesday, 8 November 2022 11:22 AM

To: PARATENE, Phillip (Phil) <Phillip.Paratene@police.govt.nz>

Subject: [EXTERNAL] RE: Crimestoppers File

CAUTION: This email originated from outside of the organization. Do not click links or open attachments unless you recognize the sender and know the content is safe.

Hi Phil,

Is there some sort of a case number for which you are doing this search? I need to enter it into the system before we search for traceability.

Cheers

Tom Zotov | CCTV Product Owner

Level 3, 20 Viaduct Harbour Avenue, Auckland 1010

M [REDACTED]

www.at.govt.nz

From: PARATENE, Phillip (Phil) <xx@xx>

Sent: Tuesday, 8 November 2022 11:20 a.m.

To: Tom Zotov (AT) <Tom.xx@xx>

Subject: FW: Crimestoppers File

Hi Tom

Thanks for getting back to me for the last query.

Can you see if your cameras have any records of [REDACTED] on 5/11/2022 on Parnell Road. Im trying to narrow down some times, definitely during the day.

Regards

Phil



Senior Sergeant Phil Paratene

ATOC PLO Tamaki Makaurau

[REDACTED] | E phillip.paratene@police.govt.nz

Level 1, Q4 Smales Farm, Takapuna

=====

WARNING

The information contained in this email message is intended for the addressee only and may contain privileged information. It may also be subject to the provisions of section 50 of the Policing Act 2008, which creates an offence to have unlawful possession of Police

property. If you are not the intended recipient of this message or have received this message in error, you must not peruse, use, distribute or copy this message or any of its contents.

Also note, the views expressed in this message may not necessarily reflect those of the New Zealand Police. If you have received this message in error, please email or telephone the sender immediately

Important notice: The contents of this email and any attachments may be confidential and subject to legal privilege. If you have received this email message in error please notify us immediately and erase all copies of the message and attachments; any use, disclosure or copying of this message or attachments is prohibited. Any views expressed in this email may be those of the individual sender and may not necessarily reflect the views of Auckland Transport.

From: [Tom Zotov \(AT\)](#)
To: [DAVIES, Kalym](#)
Cc: [HAWKE, Andrew](#); [Derek Zhang \(AT\)](#)
Subject: RE: Auckland Transport Request - Police File Number: 220620/9565
Date: Friday, 15 July 2022 3:38:00 p.m.
Attachments: [search.xls](#)
[image001.gif](#)

Hi Kalym,

I ran the plate number through our system and found the following hits.

Let me know if you have any questions.

Cheers

Tom Zotov | CCTV Product Owner
Level 3, 20 Viaduct Harbour Avenue, Auckland 1010
M [REDACTED]
www.at.govt.nz

From: DAVIES, Kalym <x@xx>
Sent: Friday, 15 July 2022 2:56 p.m.
To: Derek Zhang (AT) <x@xx>
Cc: Tom Zotov (AT) <x@xx>; HAWKE, Andrew <Andrew.Hawke@police.govt.nz>
Subject: Auckland Transport Request - Police File Number: 220620/9565

Kia Ora Derek,

It was nice to speak with you over the phone.

As per our discussion, there is an investigation in relation to [REDACTED] and there is serious concerns [REDACTED]. This relates to file number: 220620/9565

The last sighting of [REDACTED] was on 9 June 2022 at 09.56am at "Z Five Crossroads" at 243 Peachgrove Road, Fairfield, Hamilton.

The registration plate is: [REDACTED]


The vehicle is a [REDACTED]. It is currently sought from the police.

The registered owner resides in Auckland, however frequents the Hamilton City area.

If you are able to provide police with any information of the vehicle driving or it's whereabouts, can you please let me know.

Your help is greatly appreciated.

Thank you,



P [REDACTED] | M [REDACTED] | E KDDD92@police.govt.nz
Hamilton Police, 12 Anzac Parade, Hamilton Central, Hamilton 3204, www.police.govt.nz

WARNING

The information contained in this email message is intended for the addressee only and may contain privileged information. It may also be subject to the provisions of section 50 of the Policing Act 2008, which creates an offence to have unlawful possession of Police property. If you are not the intended recipient of this message or have received this message in error, you must not peruse, use, distribute or copy this message or any of its contents.

Also note, the views expressed in this message may not necessarily reflect those of the New Zealand Police. If you have received this message in error, please email or telephone the sender immediately

Felicity Mason (AT)

From: Johnny Chien (AT)
Sent: Tuesday, 11 May 2021 10:52 a.m.
To: OSBOURNE, Mark
Cc: Tom Zotov (AT); Derek Zhang (AT)
Subject: RE: CCTV footage request for [REDACTED]

Hi Mark,

Unfortunately we do not have any hit of [REDACTED] in our ANPR database.
To my best knowledge, we do not have any ANPR cameras around the area.

Cheers,
Johnny

From: Derek Zhang (AT) <Derek.Zhang@at.govt.nz>
Sent: Tuesday, 11 May 2021 10:18 a.m.
To: OSBOURNE, Mark <Mark.Osbourne@police.govt.nz>; Johnny Chien (AT) <Johnny.Chien@at.govt.nz>
Cc: Tom Zotov (AT) <[REDACTED]>
Subject: RE: CCTV footage request for [REDACTED]

Hi Mark,

Thanks for reaching out. Tom is always on leave at the moment so I am picking it up.
From a quick search in my memory we don't seem to have any ANPR camera in the mentioned area (Curran st. and Pt Chevalier.)
[@Johnny Chien \(AT\)](#) please search it from the tool and let Mark know. Thanks.

Dr. Derek Zhang | Computer Vision Manager
ITS Programme | Digital & Technology Delivery | Business Technology
Auckland Transport
Level 3, 20 Viaduct Harbour Avenue
DDI [REDACTED] | M [REDACTED]

From: OSBOURNE, Mark <[REDACTED]>
Sent: Monday, 10 May 2021 2:39 PM
To: Tom Zotov (AT) <[REDACTED]>
Cc: Derek Zhang (AT) <Derek.Zhang@at.govt.nz>
Subject: CCTV footage request for [REDACTED]

Hi Auckland Transport cameras

File no 210507/7049 refers

I was given your emails as you may be able to help me with some CCTV footage in relation to a stolen [REDACTED] Motorbike stolen from a private residence at [REDACTED] overnight on the 6/5/21 between 10pm and 5.40am on 7/5/21.

Bit of a long shot but I was wondering if you had any ANPR cameras around that area, possibly Curran st. (heading over bridge) or back up toward Westend Road heading toward Pt Chevalier.

I am specifically looking for a vehicle towing a trailer with a motorbike on it, specifically a [REDACTED] or the actual motorbike being driven onto Curran st then over harbour bridge.

Relatively narrow time frame. Any ANPR hits for the numberplate [REDACTED]?

Anything you can find that will assist would be greatly appreciated.

Let me know if you need anything else.

Rgds Mark



Mark Osbourne

Detective Sergeant | Tauranga South TCU |

Greerton Police Station

244 Chadwick Road, Tauranga



[REDACTED]



[REDACTED]



mark.osb@nzp.govt.nz

=====

WARNING

The information contained in this email message is intended for the addressee only and may contain privileged information. It may also be subject to the provisions of section 50 of the Policing Act 2008, which creates an offence to have unlawful possession of Police property. If you are not the intended recipient of this message or have received this message in error, you must not peruse, use, distribute or copy this message or any of its contents.

Also note, the views expressed in this message may not necessarily reflect those of the New Zealand Police. If you have received this message in error, please email or telephone the sender immediately

Felicity Mason (AT)

From: Tom Zotov (AT)
Sent: Thursday, 10 March 2022 11:25 a.m.
To: 'PARATENE, Phillip (Phil)'
Subject: RE: Vehicle of Interest [REDACTED]
Attachments: 210 429 1537.pdf

Hi Phil,

Here is a PDF copy.

Cheers

Tom Zotov | CCTV Product Owner

Level 3, 20 Viaduct Harbour Avenue, Auckland 1010

M [REDACTED]
www.at.govt.nz

From: PARATENE, Phillip (Phil) <xxxxxxxx.xxxxxxxx@xxxxxx.xxxx.xx>
Sent: Tuesday, 8 March 2022 11:29 a.m.
To: Tom Zotov (AT) <xxx.xxxxx@xx.xxxx.xx>
Subject: Vehicle of Interest [REDACTED]

Hi Tom

Will this suffice?

Regards

Phil



Senior Sergeant Phil Paratene

ATOC PLO Tamaki Makaurau

[REDACTED] | E xxxxxxxx.xxxxxxxx@xxxxxx.xxxx.xx
Level 1, Q4 Smales Farm, Takapuna

From: NORTON, Michael <xxxxxxxx.xxxxxxxx@xxxxxx.xxxx.xx >
Sent: Tuesday, 8 March 2022 11:18 AM
To: PARATENE, Phillip (Phil) <Phillip.Paratene@police.govt.nz>
Subject: RE: [REDACTED] vehicle of Interest [REDACTED]

Thanks Phil.

The Rego plate is [REDACTED]

Date range (this is kind of ongoing) 01/02/2022 – 07/03/2022

File Number : 210 429/ 1537.

I'm the requestor : Detective MNBL41 Michael NORTON



Michael Norton

Criminal Investigation Branch | Counties Manukau | New Zealand Police

Ph: [REDACTED] | Mob: [REDACTED] | E Michael.j.norton@police.govt.nz

Manurewa Police Station | 14 Halver Rd | Auckland 2102

Safer Communities Together Kaupapa whai Oranga mō te iti me te rahi



NZ Police on [Facebook](#)



Follow [@NZPolice](#)



NZ Police on [YouTube](#)

=====

WARNING

The information contained in this email message is intended for the addressee only and may contain privileged information. It may also be subject to the provisions of section 50 of the Policing Act 2008, which creates an offence to have unlawful possession of Police property. If you are not the intended recipient of this message or have received this message in error, you must not peruse, use, distribute or copy this message or any of its contents.

Also note, the views expressed in this message may not necessarily reflect those of the New Zealand Police. If you have received this message in error, please email or telephone the sender immediately

From: [Tom Zotov \(AT\)](#)
To: ["SCOULDING, Ian"](#)
Subject: RE: Vehicle [REDACTED]
Date: Thursday, 2 September 2021 10:56:00 a.m.
Attachments: [RE \[REDACTED\] involving car with personalised plate \[REDACTED\].msg](#)
[image001.png](#)

Hey bud,
Yeah all good, all things considered! You good too?
Callum Mcneill has already reached out to me and we have provided him the data that we have.
See the email attached.

Cheers

Tom Zotov | CCTV Product Owner
Level 3, 20 Viaduct Harbour Avenue, Auckland 1010
M [REDACTED]
www.at.govt.nz

From: SCOULDING, Ian <~~x@xx~~>
Sent: Thursday, 2 September 2021 10:49 a.m.
To: Tom Zotov (AT) <~~x@xx~~>
Subject: Vehicle [REDACTED]

Morning Mate,

How's life treating you?

I am trying to track the movements of a vehicle which was involved in as erious incident on Monday and wondered if any of your super duper cameras had captured it?

It lest a Torbay address at around 09.00 on Monday 30th August and was involved in an incident at around 10.10.

Is there any chance that you could take a look and see if it was picked up?

As always, your help is very much appreciated.

Take Care

Ian

Regards

Ian SCOULDING

Senior Sergeant

ATOC Police Liaison Officer

Phone : [REDACTED]

Email: xx@xx



=====
WARNING

The information contained in this email message is intended for the addressee only and may contain privileged information. It may also be subject to the provisions of section 50 of the Policing Act 2008, which creates an offence to have unlawful possession of Police property. If you are not the intended recipient of this message or have received this message in error, you must not peruse, use, distribute or copy this message or any of its contents.

Also note, the views expressed in this message may not necessarily reflect those of the New Zealand Police. If you have received this message in error, please email or telephone the sender immediately

Vehicle of Interest Search

Search Time 2021-05-21T11:32:29 **Case / Event Number** 210511/0805

Requestor Helen Capp (HCJF10) **Requestee** Tom Zotov

Searched Rego [REDACTED] **Search Scope** Earliest date till today

<input checked="" type="checkbox"/>	No	Time	Coordinates	Metadata
<input checked="" type="checkbox"/>	1	14/02/2021 7:19	(174.763044,-36.798302)	ESMONDE RD FRED THOMAS DRIVE 1 - ANA South (Lane.3)
<input checked="" type="checkbox"/>	2	25/02/2021 7:34	(174.763044,-36.798302)	ESMONDE RD FRED THOMAS DRIVE 1 - ANA South (Lane.3)
<input checked="" type="checkbox"/>	3	27/02/2021 18:47	(174.763044,-36.798302)	ESMONDE RD FRED THOMAS DRIVE 1 - ANA South (Lane.3)
<input checked="" type="checkbox"/>	4	23/04/2021 18:49	(174.687418,-36.904615)	GREAT NORTH RD 33 - INGRESS West (Lane.2)
<input checked="" type="checkbox"/>	5	3/05/2021 7:10	(174.763044,-36.798302)	ESMONDE RD FRED THOMAS DRIVE 1 - ANA South (Lane2)

Vehicle of Interest Search

Search Time 2021-05-21T11:31:23 **Case / Event Number** 210511/0805

Requestor Helen Capp (HCJF10) **Requestee** Tom Zotov

Searched Rego [REDACTED] **Search Scope** Earliest date till today

<input checked="" type="checkbox"/>	No	Time	Coordinates	Metadata
<input checked="" type="checkbox"/>	1	22/10/2020 13:00	(174.878925,-36 994262)	MSR1 - INGRESS East (BusLane)
<input checked="" type="checkbox"/>	2	22/10/2020 13:00	(174.880105,-36 993846)	MSR1 - EGRESS East (BusLane)
<input checked="" type="checkbox"/>	3	22/10/2020 13:00	(174.757052,-36 845746)	MSR2 - INGRESS East (BusLane)
<input checked="" type="checkbox"/>	4	22/10/2020 13:00	(174.757052,-36 845746)	MSR2 - EGRESS East (BusLane)
<input checked="" type="checkbox"/>	5	22/10/2020 13:00	(174.757052,-36 845746)	MSR3 - INGRESS East (BusLane)
<input checked="" type="checkbox"/>	6	22/10/2020 13:01	(174.757052,-36 845746)	MSR3 - EGRESS East (BusLane)
<input checked="" type="checkbox"/>	7	3/11/2020 11:28	(174.878925,-36 994262)	MSR1 - INGRESS East (BusLane)
<input checked="" type="checkbox"/>	8	3/11/2020 11:28	(174.880105,-36 993846)	MSR1 - EGRESS East (BusLane)
<input checked="" type="checkbox"/>	9	3/11/2020 11:28	(174.757052,-36 845746)	MSR2 - INGRESS East (BusLane)
<input checked="" type="checkbox"/>	10	3/11/2020 11:28	(174.757052,-36 845746)	MSR2 - EGRESS East (BusLane)
<input checked="" type="checkbox"/>	11	3/11/2020 11:29	(174.757052,-36 845746)	MSR3 - INGRESS East (BusLane)
<input checked="" type="checkbox"/>	12	3/11/2020 11:29	(174.757052,-36 845746)	MSR3 - EGRESS East (BusLane)
<input checked="" type="checkbox"/>	13	10/11/2020 14:17	(174.687418,-36 904615)	GREAT NORTH RD 33 - INGRESS West (Lane.2)
<input checked="" type="checkbox"/>	14	10/11/2020 14:17	(174.686781,-36 905066)	GREAT NORTH RD 33 - EGRESS West (Lane.2)
<input checked="" type="checkbox"/>	15	18/11/2020 11:42	(174.878925,-36 994262)	MSR1 - INGRESS East (BusLane)
<input checked="" type="checkbox"/>	16	18/11/2020 11:42	(174.880105,-36 993846)	MSR1 - EGRESS East (BusLane)
<input checked="" type="checkbox"/>	17	18/11/2020 11:42	(174.757052,-36 845746)	MSR2 - INGRESS East (BusLane)
<input checked="" type="checkbox"/>	18	18/11/2020 11:42	(174.757052,-36 845746)	MSR2 - EGRESS East (BusLane)
<input checked="" type="checkbox"/>	19	18/11/2020 11:42	(174.757052,-36 845746)	MSR3 - INGRESS East (BusLane)
<input checked="" type="checkbox"/>	20	18/11/2020 11:42	(174.757052,-36 845746)	MSR3 - EGRESS East (BusLane)
<input checked="" type="checkbox"/>	21	1/12/2020 14:48	(174.686781,-36 905066)	GREAT NORTH RD 33 - EGRESS West (Lane.2)
<input checked="" type="checkbox"/>	22	3/12/2020 14:43	(174.686781,-36 905066)	GREAT NORTH RD 33 - EGRESS West (Lane.2)
<input checked="" type="checkbox"/>	23	3/12/2020 14:43	(174.686781,-36 905066)	GREAT NORTH RD 33 - EGRESS West (Lane.2)
<input checked="" type="checkbox"/>	24	21/12/2020 15:57	(174.688889,-36 903579)	GREAT NORTH RD 32 - INGRESS Westbound (Lane.2)
<input checked="" type="checkbox"/>	25	21/12/2020 15:58	(174.686781,-36 905066)	GREAT NORTH RD 33 - EGRESS West (Lane.2)
<input checked="" type="checkbox"/>	26	23/12/2020 13:39	(174.688889,-36 903579)	GREAT NORTH RD 32 - INGRESS Westbound (Lane.2)
<input checked="" type="checkbox"/>	27	23/12/2020 16:14	(174.688889,-36 903579)	GREAT NORTH RD 32 - INGRESS Westbound (BusLane)
<input checked="" type="checkbox"/>	28	23/12/2020 16:14	(174.688835,-36 903595)	GREAT NORTH RD 32 - EGRESS Westbound (Lane.2)
<input checked="" type="checkbox"/>	29	23/12/2020 16:14	(174.686781,-36 905066)	GREAT NORTH RD 33 - EGRESS West (Lane.2)
<input checked="" type="checkbox"/>	30	23/12/2020 22:33	(174.772655,-36 866556)	KHYBER PASS 2 - INGRESS West (Lane.2)
<input checked="" type="checkbox"/>	31	9/02/2021 15:05	(174.688889,-36 903579)	GREAT NORTH RD 32 - INGRESS Westbound (Lane.2)
<input checked="" type="checkbox"/>	32	11/02/2021 11:19	(174.686781,-36 905066)	GREAT NORTH RD 33 - EGRESS West (Lane.2)
<input checked="" type="checkbox"/>	33	13/02/2021 13:53	(174.686781,-36 905066)	GREAT NORTH RD 33 - EGRESS West (BusLane)
<input checked="" type="checkbox"/>	34	15/02/2021 16:53	(174.686781,-36 905066)	GREAT NORTH RD 33 - EGRESS West (Lane.2)

<input checked="" type="checkbox"/>	35	17/02/2021 19:39 (174.688835,-36 903595)	GREAT NORTH RD 32 - EGRESS Westbound (Lane.2)
<input checked="" type="checkbox"/>	36	17/02/2021 19:39 (174.686781,-36 905066)	GREAT NORTH RD 33 - EGRESS West (Lane.2)
<input checked="" type="checkbox"/>	37	19/02/2021 12:21 (174.774542,-36 893195)	MANUKAU RD GREENLANE RD - ANA 3 South (T3Lane)
<input checked="" type="checkbox"/>	38	20/02/2021 21:02 (174.688835,-36 903595)	GREAT NORTH RD 32 - EGRESS Westbound (Lane.2)
<input checked="" type="checkbox"/>	39	16/03/2021 20:44 (174.688889,-36 903579)	GREAT NORTH RD 32 - INGRESS Westbound (Lane.2)
<input checked="" type="checkbox"/>	40	17/03/2021 14:59 (174.688889,-36 903579)	GREAT NORTH RD 32 - INGRESS Westbound (Lane.2)
<input checked="" type="checkbox"/>	41	17/03/2021 15:00 (174.686781,-36 905066)	GREAT NORTH RD 33 - EGRESS West (Lane.2)
<input checked="" type="checkbox"/>	42	30/03/2021 13:10 (174.878925,-36 994262)	MSR1 - INGRESS East (BusLane)
<input checked="" type="checkbox"/>	43	30/03/2021 13:11 (174.880105,-36 993846)	MSR1 - EGRESS East (BusLane)
<input checked="" type="checkbox"/>	44	30/03/2021 13:11 (174.757052,-36 845746)	MSR2 - INGRESS East (BusLane)
<input checked="" type="checkbox"/>	45	30/03/2021 13:11 (174.757052,-36 845746)	MSR2 - EGRESS East (BusLane)
<input checked="" type="checkbox"/>	46	30/03/2021 13:11 (174.757052,-36 845746)	MSR3 - INGRESS East (BusLane)
<input checked="" type="checkbox"/>	47	30/03/2021 13:11 (174.757052,-36 845746)	MSR3 - EGRESS East (BusLane)
<input checked="" type="checkbox"/>	48	30/03/2021 13:14 (174.890024,-36 991529)	REDOUBT R2G1 - WB-ANA FXD East (Lane1)
<input checked="" type="checkbox"/>	49	30/03/2021 13:15 (174.894672,-36 99037)	REDOUBT R11G4 - ANA PTZ East (Lane1)
<input checked="" type="checkbox"/>	50	11/04/2021 16:10 (174.688889,-36 903579)	GREAT NORTH RD 32 - INGRESS Westbound (Lane.2)
<input checked="" type="checkbox"/>	51	29/04/2021 14:43 (174.894672,-36 99037)	REDOUBT R11G4 - ANA PTZ East (Lane3)
<input checked="" type="checkbox"/>	52	5/05/2021 18:45 (174.688835,-36 903595)	GREAT NORTH RD 32 - EGRESS Westbound (Lane.2)
<input checked="" type="checkbox"/>	53	6/05/2021 14:40 (174.878925,-36 994262)	MSR1 - INGRESS East (BusLane)
<input checked="" type="checkbox"/>	54	6/05/2021 14:40 (174.880105,-36 993846)	MSR1 - EGRESS East (BusLane)
<input checked="" type="checkbox"/>	55	6/05/2021 14:40 (174.757052,-36 845746)	MSR2 - INGRESS East (BusLane)
<input checked="" type="checkbox"/>	56	6/05/2021 14:40 (174.757052,-36 845746)	MSR2 - EGRESS East (BusLane)
<input checked="" type="checkbox"/>	57	6/05/2021 14:41 (174.757052,-36 845746)	MSR3 - INGRESS East (BusLane)
<input checked="" type="checkbox"/>	58	6/05/2021 14:41 (174.757052,-36 845746)	MSR3 - EGRESS East (BusLane)
<input checked="" type="checkbox"/>	59	6/05/2021 14:44 (174.890024,-36 991529)	REDOUBT R2G1 - WB-ANA FXD East (Lane1)
<input checked="" type="checkbox"/>	60	6/05/2021 14:46 (174.894672,-36 99037)	REDOUBT R11G4 - ANA PTZ East (Lane1)
<input checked="" type="checkbox"/>	61	7/05/2021 19:23 (174.878925,-36 994262)	MSR1 - INGRESS East (BusLane)
<input checked="" type="checkbox"/>	62	7/05/2021 19:24 (174.757052,-36 845746)	MSR2 - EGRESS East (BusLane)
<input checked="" type="checkbox"/>	63	7/05/2021 19:24 (174.757052,-36 845746)	MSR3 - INGRESS East (BusLane)
<input checked="" type="checkbox"/>	64	7/05/2021 19:24 (174.757052,-36 845746)	MSR3 - EGRESS East (BusLane)
<input checked="" type="checkbox"/>	65	7/05/2021 19:27 (174.890024,-36 991529)	REDOUBT R2G1 - WB-ANA FXD East (Lane1)
<input checked="" type="checkbox"/>	66	7/05/2021 19:28 (174.894672,-36 99037)	REDOUBT R11G4 - ANA PTZ East (Lane1)
<input checked="" type="checkbox"/>	67	8/05/2021 11:33 (174.878925,-36 994262)	MSR1 - INGRESS East (BusLane)
<input checked="" type="checkbox"/>	68	8/05/2021 11:34 (174.880105,-36 993846)	MSR1 - EGRESS East (BusLane)
<input checked="" type="checkbox"/>	69	8/05/2021 11:34 (174.757052,-36 845746)	MSR2 - INGRESS East (BusLane)
<input checked="" type="checkbox"/>	70	8/05/2021 11:34 (174.757052,-36 845746)	MSR2 - EGRESS East (BusLane)
<input checked="" type="checkbox"/>	71	8/05/2021 11:34 (174.757052,-36 845746)	MSR3 - INGRESS East (BusLane)
<input checked="" type="checkbox"/>	72	8/05/2021 11:34 (174.757052,-36 845746)	MSR3 - EGRESS East (BusLane)
<input checked="" type="checkbox"/>	73	8/05/2021 11:36 (174.890024,-36 991529)	REDOUBT R2G1 - WB-ANA FXD East (Lane1)

**74**

8/05/2021 11:37 (174.894672,-36 99037)

REDOUBT R11G4 - ANA PTZ East (Lane1)

**75**

20/05/2021 12:12 (174.686781,-36 905066)

GREAT NORTH RD 33 - EGRESS West (Lane.2)

Vehicle of Interest Search

Search Time 2022-07-15T15:35:33 **Case / Event Number** 220620/9565

Requestor Kalym Davies KDDD92 **Requestee** Tom Zotov

Searched Rego [REDACTED] **Search Scope** Earliest date till today

<input checked="" type="checkbox"/>	No	Time	Coordinates	Metadata
<input checked="" type="checkbox"/>	1	16/08/2020 19:28	(174.769561,-36.910695)	PAH RD MT ALBERT RD - ANA 4 South (T3Lane)
<input checked="" type="checkbox"/>	2	16/08/2020 19:29	(174.768435,-36.916288)	PAH RD HERD RD - ANA 4 South (Lane.2)
<input checked="" type="checkbox"/>	3	26/03/2021 15:51	(174.773221,-36.866535)	KHYBER PASS 1 - INGRESS East (Lane.2)
<input checked="" type="checkbox"/>	4	26/03/2021 15:51	(174.757052,-36.845746)	KHYBER PASS 1 - EGRESS East (Lane.2)
<input checked="" type="checkbox"/>	5	26/03/2021 16:21	(174.77617,-36.867169)	KHYBER PASS 5 - INGRESS East (Lane.2)
<input checked="" type="checkbox"/>	6	27/03/2021 20:55	(174.878925,-36.994262)	MSR1 - INGRESS East (BusLane)
<input checked="" type="checkbox"/>	7	27/03/2021 20:55	(174.880105,-36.993846)	MSR1 - EGRESS East (BusLane)
<input checked="" type="checkbox"/>	8	27/03/2021 20:55	(174.757052,-36.845746)	MSR2 - INGRESS East (BusLane)
<input checked="" type="checkbox"/>	9	27/03/2021 20:55	(174.757052,-36.845746)	MSR2 - EGRESS East (BusLane)
<input checked="" type="checkbox"/>	10	27/03/2021 20:55	(174.757052,-36.845746)	MSR3 - INGRESS East (BusLane)
<input checked="" type="checkbox"/>	11	27/03/2021 20:56	(174.757052,-36.845746)	MSR3 - EGRESS East (BusLane)
<input checked="" type="checkbox"/>	12	27/03/2021 20:57	(174.890024,-36.991529)	REDOUBT R2G1 - WB-ANA FXD East (Lane1)
<input checked="" type="checkbox"/>	13	28/03/2021 3:14	(174.761721,-36.847973)	HOBSON ST 1 - INGRESS North (Lane.2)
<input checked="" type="checkbox"/>	14	19/04/2021 11:10	(174.760856,-36.863887)	SYMONDS ST 7 - INGRESS North (Lane.2)
<input checked="" type="checkbox"/>	15	19/04/2021 11:10	(174.761217,-36.862799)	SYMONDS ST 7 - EGRESS North (Lane.2)
<input checked="" type="checkbox"/>	16	19/04/2021 11:10	(174.761217,-36.862799)	SYMONDS ST 8 - INGRESS North (Lane.2)
<input checked="" type="checkbox"/>	17	19/04/2021 11:10	(174.761549,-36.861792)	SYMONDS ST 8 - EGRESS North (Lane.2)
<input checked="" type="checkbox"/>	18	23/04/2021 15:54	(174.729198,-36.749941)	CONSTELLATION DRIVE PARKWAY DR 2 - ANA West (Lane.1)
<input checked="" type="checkbox"/>	19	1/05/2021 11:04	(174.782847,-36.860399)	PNR2 - INGRESS South (Lane.2)
<input checked="" type="checkbox"/>	20	1/05/2021 11:06	(174.782292,-36.861503)	PNR2 - EGRESS South (Lane.2)
<input checked="" type="checkbox"/>	21	1/05/2021 11:53	(174.775479,-36.850809)	POAL PARNELL JT CCTV ANA South (Lane2)
<input checked="" type="checkbox"/>	22	4/05/2021 21:41	(174.764705,-36.853568)	MD5 - INGRESS West (Lane.2)
<input checked="" type="checkbox"/>	23	4/05/2021 21:42	(174.763271,-36.854115)	MD5 - EGRESS West (Lane.2)
<input checked="" type="checkbox"/>	24	5/05/2021 5:38	(174.76186,-36.853771)	MD7 - INGRESS North (BusLane)
<input checked="" type="checkbox"/>	25	5/05/2021 5:38	(174.76186,-36.853771)	MD7 - INGRESS North (Lane.2)
<input checked="" type="checkbox"/>	26	6/05/2021 13:20	(174.761721,-36.847973)	HOBSON ST 1 - INGRESS North (Lane.2)
<input checked="" type="checkbox"/>	27	6/05/2021 13:21	(174.76052,-36.850852)	HS4 - INGRESS South (Lane.2)
<input checked="" type="checkbox"/>	28	6/05/2021 13:22	(174.7598177,-36.8518772)	HS4 - EGRESS West (Lane.2)
<input checked="" type="checkbox"/>	29	3/06/2021 15:57	(174.757052,-36.845746)	MD6 - INGRESS West (Lane.2)
<input checked="" type="checkbox"/>	30	3/06/2021 15:58	(174.757052,-36.845746)	MD6 - EGRESS West (Lane.2)
<input checked="" type="checkbox"/>	31	3/06/2021 15:59	(174.76186,-36.853771)	MD7 - INGRESS North (Lane.2)
<input checked="" type="checkbox"/>	32	3/06/2021 15:59	(174.76186,-36.853771)	MD7 - INGRESS North (Lane.2)
<input checked="" type="checkbox"/>	33	3/06/2021 15:59	(174.761383,-36.853056)	MD7 - EGRESS North (Lane.2)
<input checked="" type="checkbox"/>	34	5/07/2021 12:58	(174.776344,-36.878895)	MANUKAU RD OWENS RD - ANA 1 South (Lane.2)
<input checked="" type="checkbox"/>	35	5/07/2021 12:58	(174.776344,-36.878895)	MANUKAU RD OWENS RD - ANA 3 North (Lane.2)
<input checked="" type="checkbox"/>	36	5/07/2021 12:59	(174.757052,-36.845746)	BW3 - INGRESS North (Lane.2)

<input checked="" type="checkbox"/>	37	5/07/2021 12:59 (174.757052,-36.845746)	BW3 - EGRESS North (Lane.2)
<input checked="" type="checkbox"/>	38	5/07/2021 13:00 (174.776875,-36.8719402)	BW4 - EGRESS West (Lane.2)
<input checked="" type="checkbox"/>	39	5/07/2021 13:12 (174.7771238,-36.8735526)	BW2 - INGRESS South (Lane.2)
<input checked="" type="checkbox"/>	40	5/07/2021 13:30 (174.775653,-36.88515)	MANUKAU RD RANFURLY RD - ANA 3 South (Lane.2)
<input checked="" type="checkbox"/>	41	5/07/2021 13:33 (174.774542,-36.893195)	MANUKAU RD GREENLANE RD - ANA 3 South (Lane.2)
<input checked="" type="checkbox"/>	42	20/07/2021 14:25 (174.772904,-36.89988)	PAH RD MANUKAU RD - ANA 2 North (Lane.2)
<input checked="" type="checkbox"/>	43	20/07/2021 14:42 (174.772904,-36.89988)	PAH RD MANUKAU RD - ANA 2 North (Lane.1)
<input checked="" type="checkbox"/>	44	20/07/2021 14:43 (174.772904,-36.89988)	PAH RD MANUKAU RD - ANA 2 North (Lane.1)
<input checked="" type="checkbox"/>	45	22/07/2021 12:00 (174.768435,-36.916288)	PAH RD HERD RD - ANA 4 South (Lane.2)
<input checked="" type="checkbox"/>	46	22/07/2021 12:19 (174.768435,-36.916288)	PAH RD HERD RD - ANA 2 North (Lane.2)
<input checked="" type="checkbox"/>	47	7/08/2021 11:33 (174.772904,-36.89988)	PAH RD MANUKAU RD - ANA 2 North (Lane.2)
<input checked="" type="checkbox"/>	48	23/08/2021 12:36 (174.768435,-36.916288)	PAH RD HERD RD - ANA 2 North (Lane.1)
<input checked="" type="checkbox"/>	49	28/10/2021 14:05 (174.772904,-36.89988)	PAH RD MANUKAU RD - ANA 2 North (Lane.2)
<input checked="" type="checkbox"/>	50	28/10/2021 14:06 (174.774314,-36.893582)	MANUKAU RD GREENLANE RD - ANA 1 North (Lane.2)
<input checked="" type="checkbox"/>	51	28/10/2021 14:21 (174.774542,-36.893195)	MANUKAU RD GREENLANE RD - ANA 3 South (Lane.2)
<input checked="" type="checkbox"/>	52	12/11/2021 11:13 (174.768435,-36.916288)	PAH RD HERD RD - ANA 4 South (Lane.1)
<input checked="" type="checkbox"/>	53	12/11/2021 11:29 (174.769561,-36.910695)	PAH RD MT ALBERT RD - ANA 2 North (T3Lane)
<input checked="" type="checkbox"/>	54	29/12/2021 15:21 (174.768435,-36.916288)	PAH RD HERD RD - ANA 2 North (Lane.1)
<input checked="" type="checkbox"/>	55	27/05/2022 9:51 (174.768435,-36.916288)	PAH RD HERD RD - ANA 4 South (Lane.1)
<input checked="" type="checkbox"/>	56	29/05/2022 19:53 (174.768435,-36.916288)	PAH RD HERD RD - ANA 2 North (Lane.1)
<input checked="" type="checkbox"/>	57	29/05/2022 19:53 (174.768435,-36.916288)	PAH RD HERD RD - ANA 4 South (Lane.2)
<input checked="" type="checkbox"/>	58	31/05/2022 14:04 (174.768435,-36.916288)	PAH RD HERD RD - ANA 4 South (Lane.1)
<input checked="" type="checkbox"/>	59	31/05/2022 14:21 (174.768435,-36.916288)	PAH RD HERD RD - ANA 2 North (Lane.2)
<input checked="" type="checkbox"/>	60	8/06/2022 15:56 (174.768435,-36.916288)	PAH RD HERD RD - ANA 2 North (Lane.1)