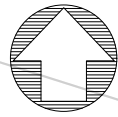


Recommended Walking and Cycling Network Plan

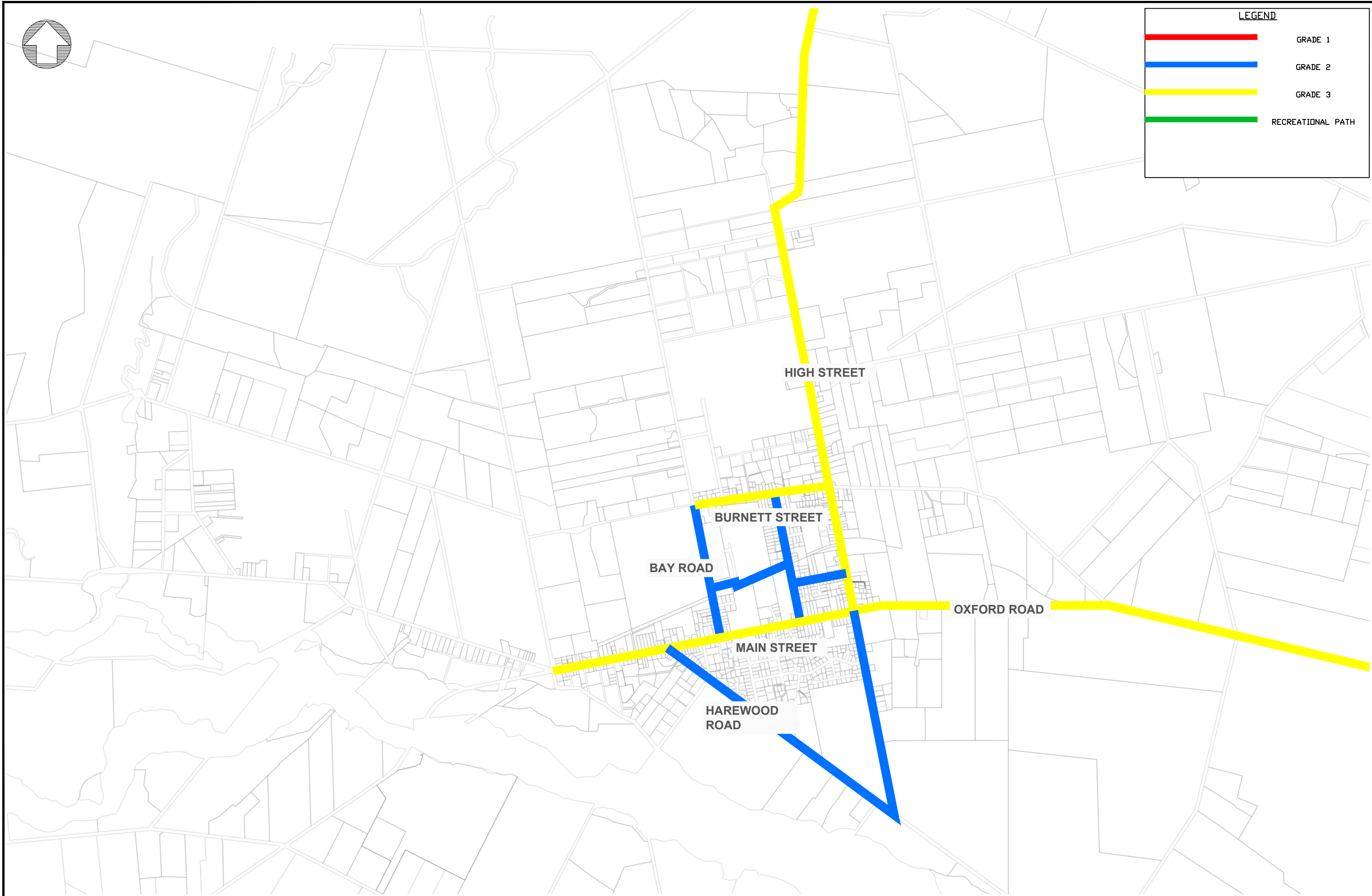
These maps show the overall district Walking and Cycling Network Plan and includes all existing facilities, as well as the required infrastructure to complete the network.

Each route is graded into three categories, described in the table below:

	Treatment Options <u>Urban Areas</u>	Treatment Options <u>Rural Areas</u>
<p>Grade 1 (Family/Low Confidence) This grade is the highest level of comfort, and is suitable to Novice users. There is little conflict with motor vehicles along the route. These are typically “arterial” cycle routes, and are installed as critical links between our main towns.</p>	<ul style="list-style-type: none"> - Generally not applicable to retrofit within urban streets 	<ul style="list-style-type: none"> - 2.5m or greater (3.0m desirable) shared path with an asphalt surface
<p>Grade 2 (Medium Confidence) This grade is suitable for users with basic competence skills. Users may be riding on the road, adjacent to live traffic, although there will additional measures in place to protect the vulnerable users or they will be riding on an off-road facility, which may have more conflicts with motor vehicles (e.g., driveways) than a Grade 1 facility.</p>	<ul style="list-style-type: none"> - Separated cycle path (off-road) - Neighbourhood Greenways - On-road cycle lane with traffic buffers 	<ul style="list-style-type: none"> - Unsealed shared path (less than 2.5m wide)
<p>Grade 3 (High Confidence) This grade is suitable for users with advanced skills and confidence to mix with traffic.</p>	<ul style="list-style-type: none"> - On-road cycle lanes 	<ul style="list-style-type: none"> - Sealed shoulder widening
<p>Recreational Trails These trails are aimed at leisure users, and may be considered an “off-road” trail (i.e. suitable for mountain biking)</p>	<p>Trails shown in the network plan are existing recreational trails only. Potential recreation trails are not included within this programme.</p>	



LEGEND	
	GRADE 1
	GRADE 2
	GRADE 3
	RECREATIONAL PATH



REV	REVISION DETAILS	DRN	CHK	APP	DATE
A	FOR COMMUNITY BOARD	AMC	KS	---	JUL 2022
B	FOR COUNCIL	AMC	KS	---	AUG 2022


SURVEYED		PROJECT No	PD001583
DRAWN	MB	CON No	
DRAWING CHKD		SCALE (A3) NOT TO SCALE	
DESIGNED		DATUM ORIGIN	
DESIGNED CHKD		HORIZONTAL NZTM GD2000	
APPROVED		VERTICAL	



PROJECT	WALKING AND CYCLING NETWORK PLAN
---------	----------------------------------

SHEET TITLE	OXFORD (RECOMMENDED NETWORK PLAN)
-------------	--------------------------------------

FOR INFORMATION	
NOT FOR CONSTRUCTION	
DRAWING	4296
SHEET	REVISION
01	B



LEGEND

	GRADE 1
	GRADE 2
	GRADE 3
	RECREATIONAL PATH

REV	REVISION DETAILS	DRN	CHK	APP	DATE
A	FOR COMMUNITY BOARD	AMC	KS	---	JUL 2022
B	FOR COUNCIL	AMC	KS	---	AUG 2022

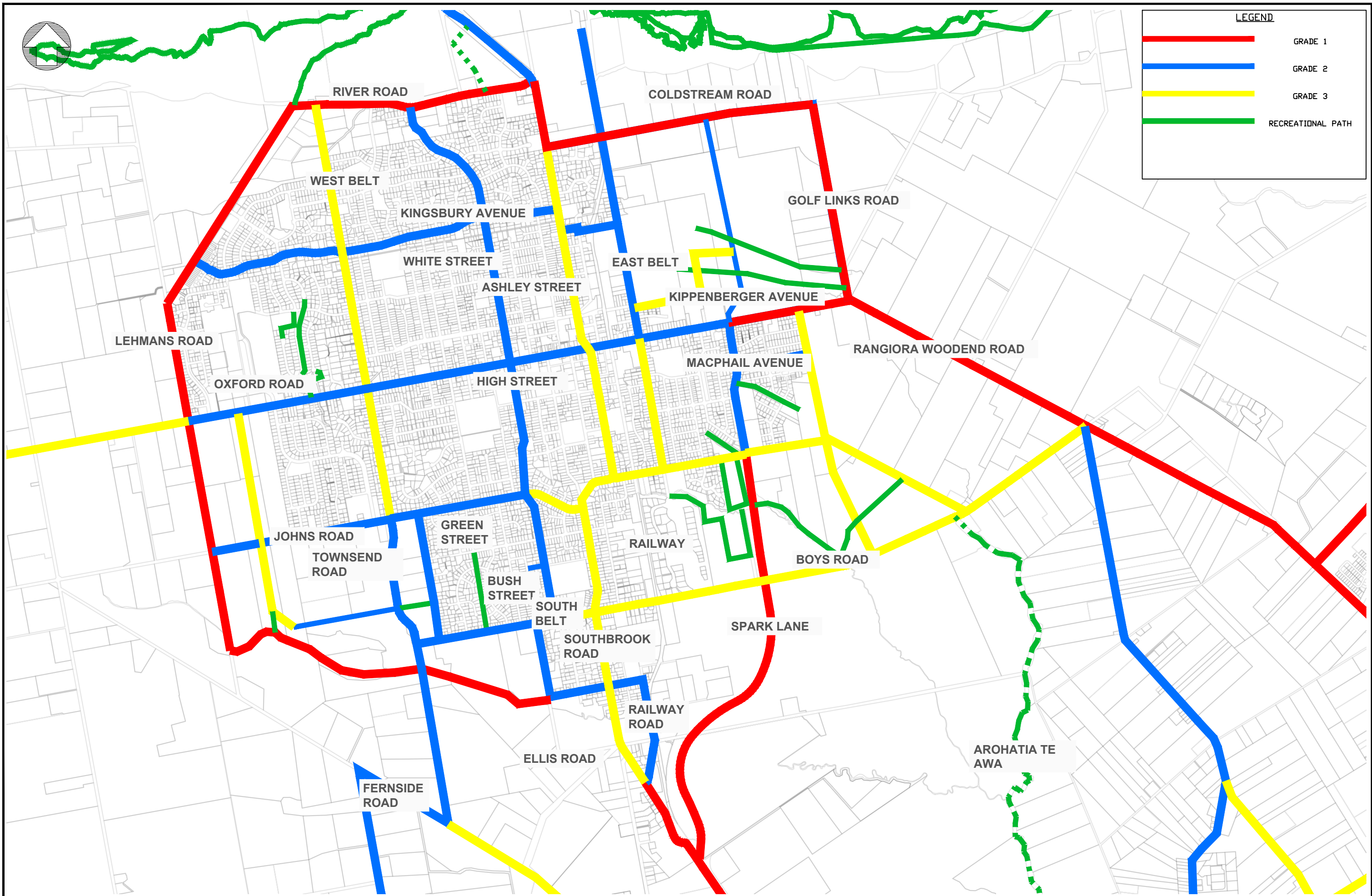
SURVEYED		PROJECT No	PD001583
DRAWN	MB	CON No	
DRAWING CHKD		SCALE (A3) NOT TO SCALE	
DESIGNED		DATUM ORIGIN	
DESIGNED CHKD		HORIZONTAL NZTM GD2000	
APPROVED		VERTICAL	



PROJECT	WALKING AND CYCLING NETWORK PLAN
---------	----------------------------------

SHEET TITLE	CUST (RECOMMENDED NETWORK PLAN)
-------------	------------------------------------

FOR INFORMATION	
NOT FOR CONSTRUCTION	
DRAWING	4296
SHEET	REVISION
02	B



LEGEND	
	GRADE 1
	GRADE 2
	GRADE 3
	RECREATIONAL PATH

REV	REVISION DETAILS	DRN	CHK	APP	DATE
A	FOR COMMUNITY BOARD	AMC	KS	---	JUL 2022
B	FOR COUNCIL	AMC	KS	---	AUG 2022

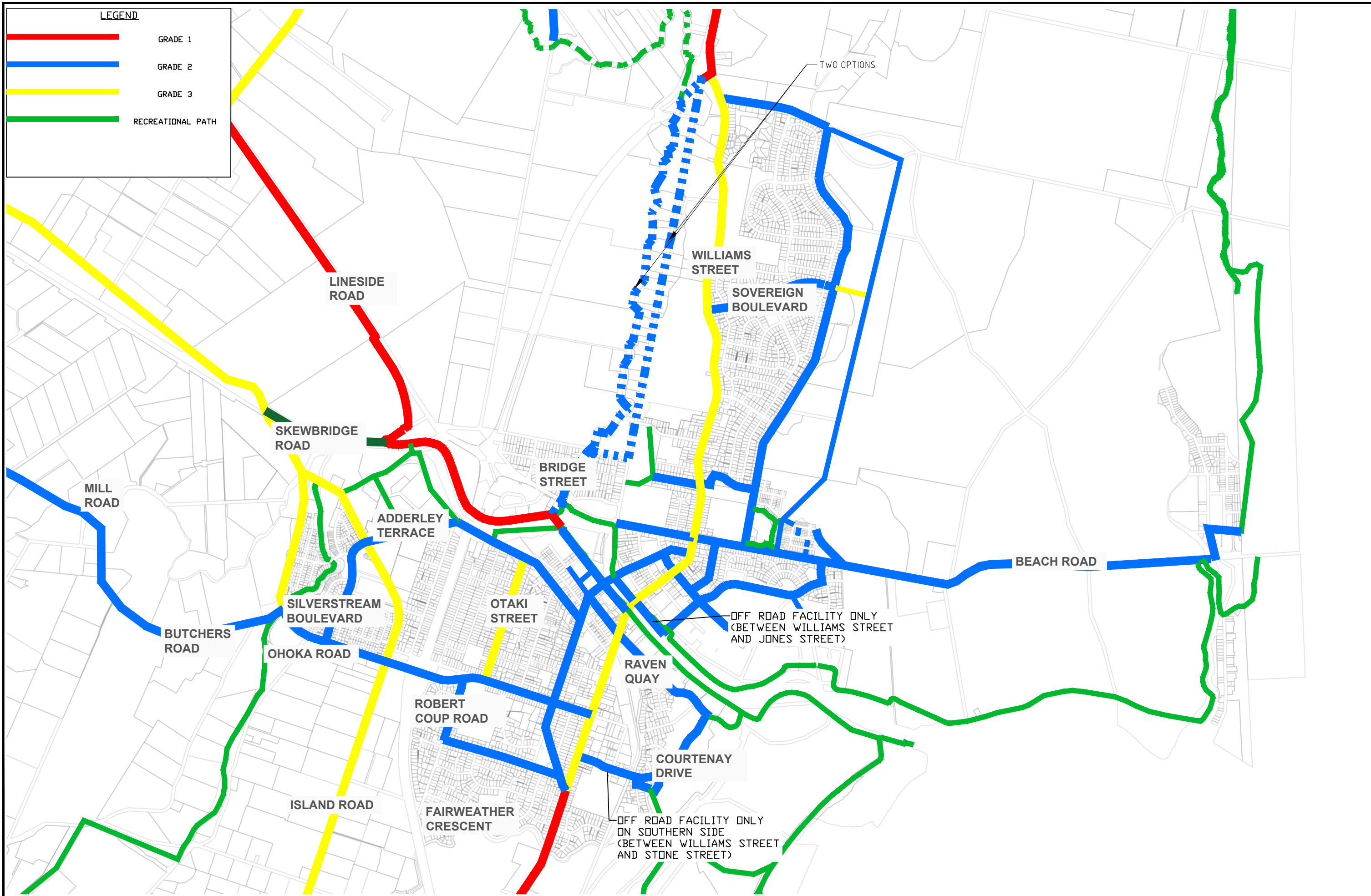
SURVEYED		PROJECT No	PD001583
DRAWN	MB	CON No	
DRAWING CHKD		SCALE (A3) NOT TO SCALE	
DESIGNED		DATUM ORIGIN	
DESIGNED CHKD		HORIZONTAL NZTM GD2000	
APPROVED		VERTICAL	



PROJECT
WALKING AND CYCLING NETWORK PLAN

SHEET TITLE
**RANGIORA
 (RECOMMENDED NETWORK PLAN)**

FOR INFORMATION	
NOT FOR CONSTRUCTION	
DRAWING	4296
SHEET	REVISION
03	B



REV	REVISION DETAILS	DRN	CHK	APP	DATE
A	FOR COMMUNITY BOARD	AMC	KS	---	JUL 2022
B	FOR COUNCIL	AMC	KS	---	AUG 2022

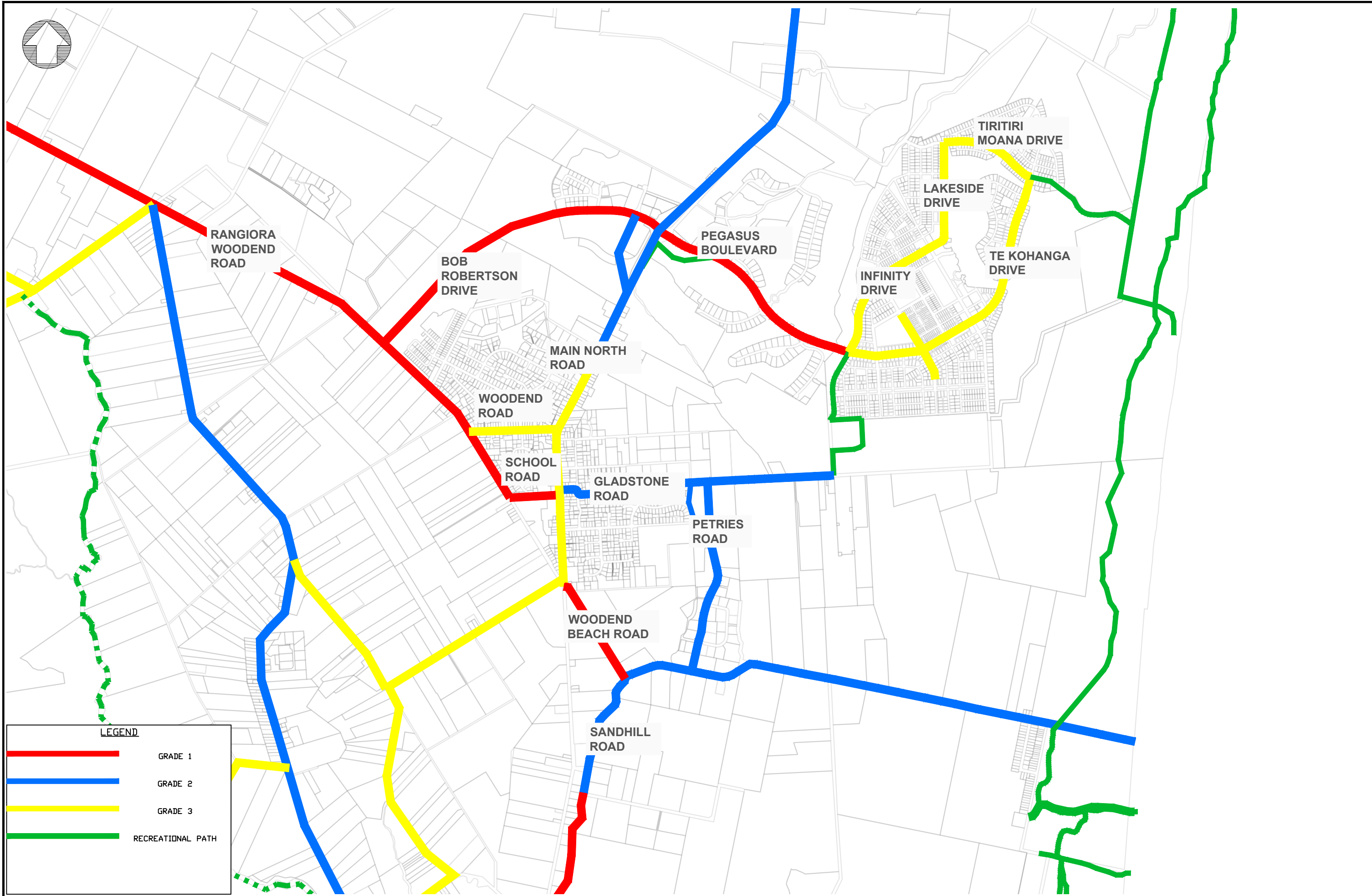
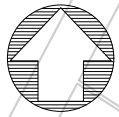
SURVEYED		PROJECT No	PD001583
DRAWN	MB	CON No	
DRAWING CHKD		SCALE (A3) NOT TO SCALE	
DESIGNED		DATUM ORIGIN	
DESIGNED CHKD		HORIZONTAL NZTM GD2000	
APPROVED		VERTICAL	



PROJECT
WALKING AND CYCLING NETWORK PLAN

SHEET TITLE
**KAIAPOI
 (RECOMMENDED NETWORK PLAN)**

FOR INFORMATION	
NOT FOR CONSTRUCTION	
DRAWING	4296
SHEET	REVISION
04	B



LEGEND	
	GRADE 1
	GRADE 2
	GRADE 3
	RECREATIONAL PATH

REV	REVISION DETAILS	DRN	CHK	APP	DATE
A	FOR COMMUNITY BOARD	AMC	KS	---	JUL 2022
B	FOR COUNCIL	AMC	KS	---	AUG 2022

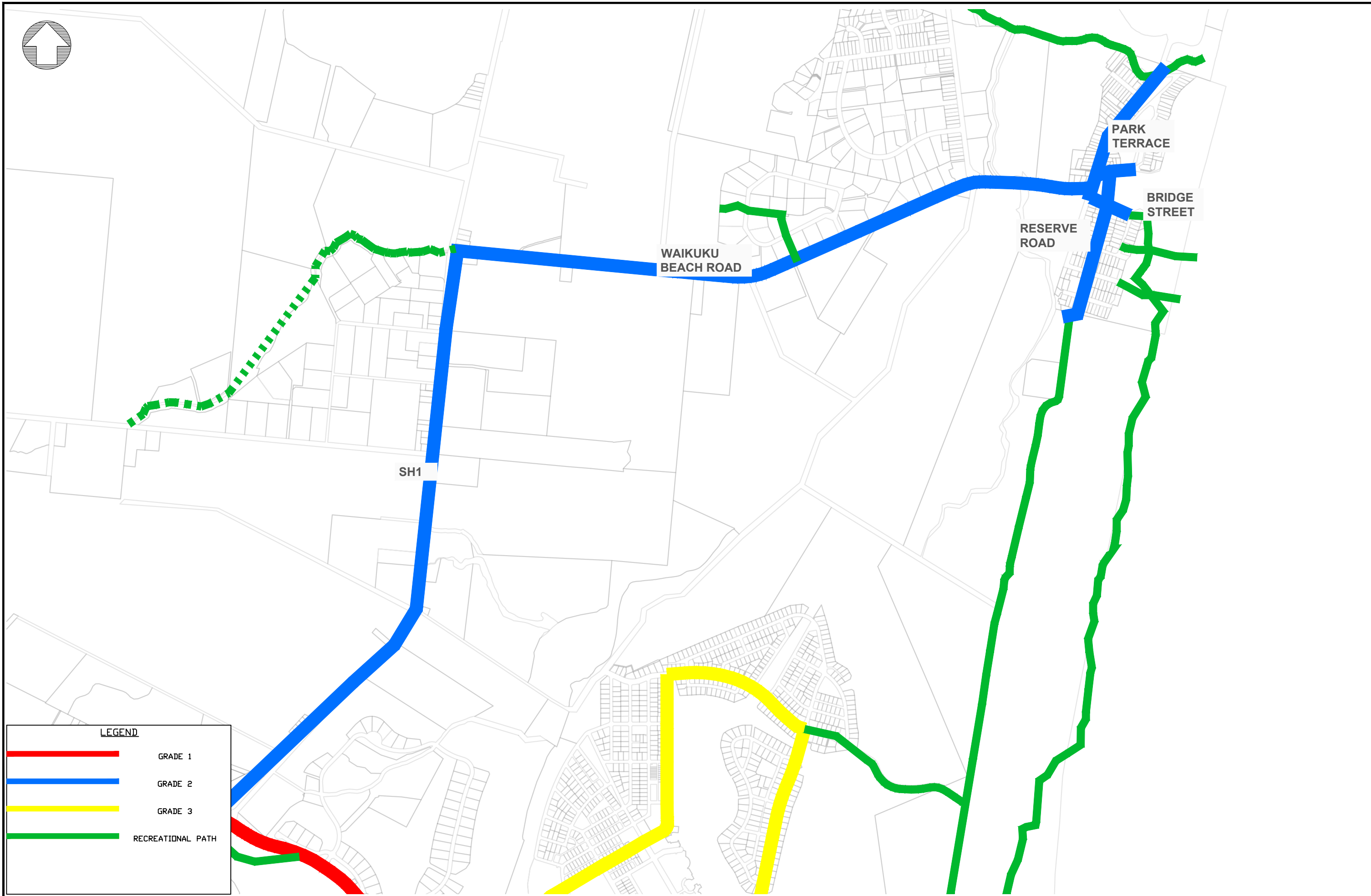
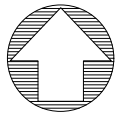
SURVEYED		PROJECT No	PD001583
DRAWN	MB	CON No	
DRAWING CHKD		SCALE (A3) NOT TO SCALE	
DESIGNED		DATUM ORIGIN	
DESIGNED CHKD		HORIZONTAL NZTM GD2000	
APPROVED		VERTICAL	



PROJECT	WALKING AND CYCLING NETWORK PLAN
---------	----------------------------------

SHEET TITLE	WOODEND/PEGASUS (RECOMMENDED NETWORK PLAN)
-------------	---

FOR INFORMATION	
NOT FOR CONSTRUCTION	
DRAWING	4296
SHEET	REVISION
05	B



LEGEND	
	GRADE 1
	GRADE 2
	GRADE 3
	RECREATIONAL PATH

REV	REVISION DETAILS	DRN	CHK	APP	DATE
A	FOR COMMUNITY BOARD	AMC	KS	---	JUL 2022
B	FOR COUNCIL	AMC	KS	---	AUG 2022

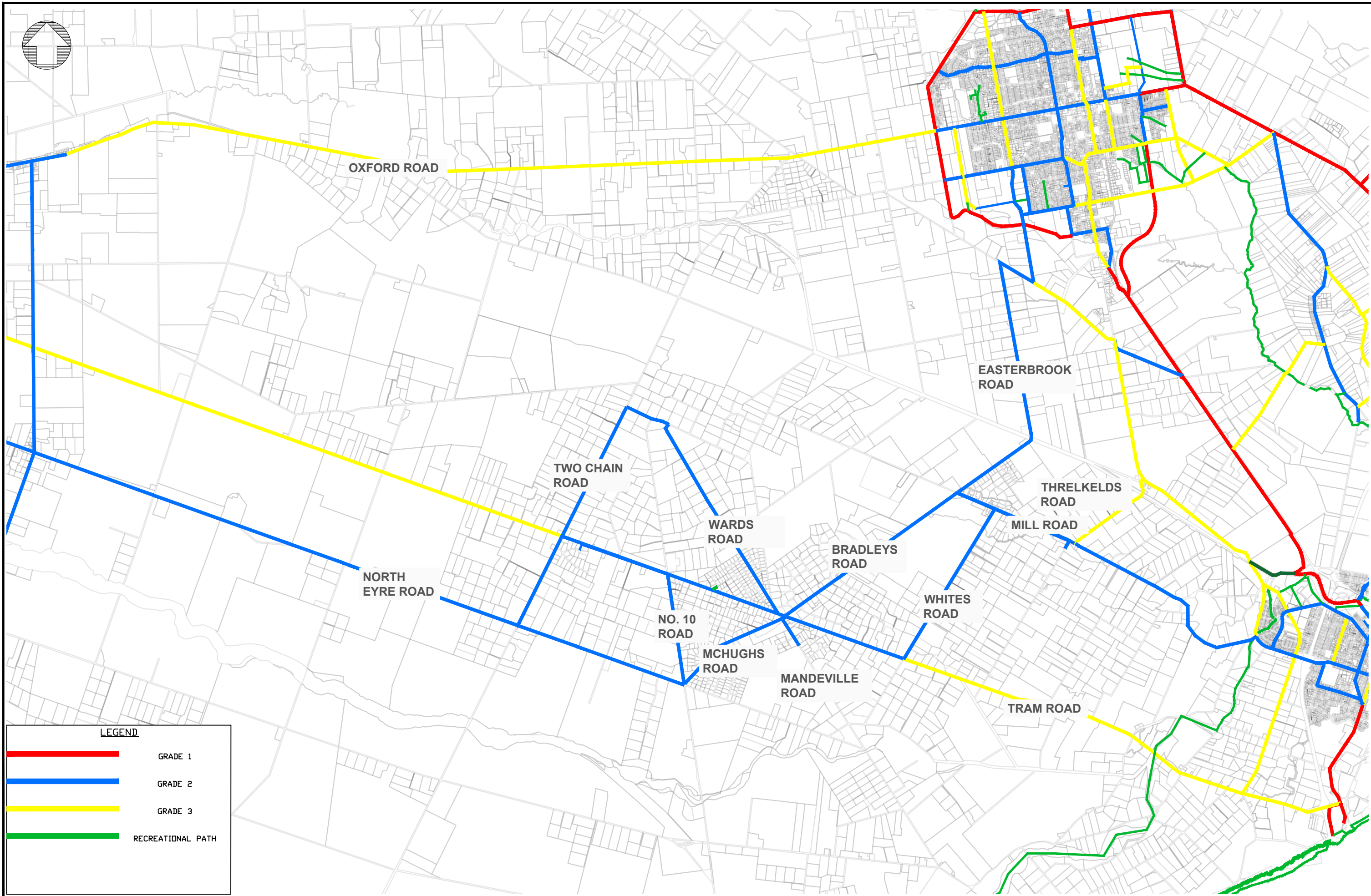
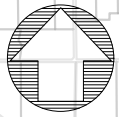
SURVEYED		PROJECT No	PD001583
DRAWN	MB	CON No	
DRAWING CHKD		SCALE (A3) NOT TO SCALE	
DESIGNED		DATUM ORIGIN	
DESIGNED CHKD		HORIZONTAL NZTM GD2000	
APPROVED		VERTICAL	



PROJECT	WALKING AND CYCLING NETWORK PLAN
---------	----------------------------------

SHEET TITLE	WAIKUKU/WAIKUKU BEACH (RECOMMENDED NETWORK PLAN)
-------------	---

FOR INFORMATION	
NOT FOR CONSTRUCTION	
DRAWING	4296
SHEET	REVISION
06	B



LEGEND	
	GRADE 1
	GRADE 2
	GRADE 3
	RECREATIONAL PATH

REV	REVISION DETAILS	DRN	CHK	APP	DATE
A	FOR COMMUNITY BOARD	AMC	KS	---	JUL 2022
B	FOR COUNCIL	AMC	KS	---	AUG 2022

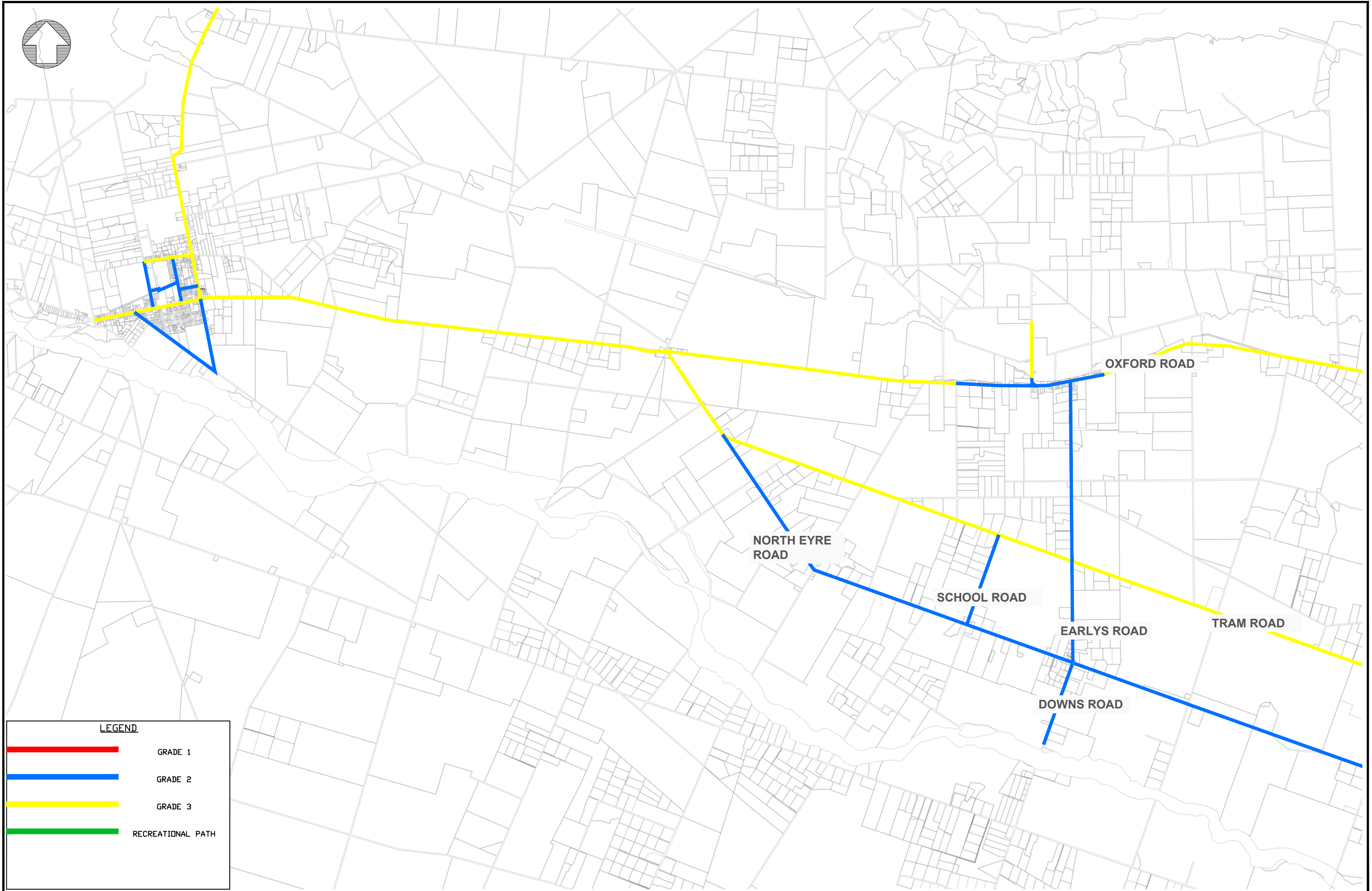
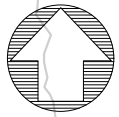
SURVEYED		PROJECT No	PD001583
DRAWN	MB	CON No	
DRAWING CHKD		SCALE (A3) NOT TO SCALE	
DESIGNED		DATUM ORIGIN	
DESIGNED CHKD		HORIZONTAL NZTM GD2000	
APPROVED		VERTICAL	



PROJECT	WALKING AND CYCLING NETWORK PLAN
---------	----------------------------------

SHEET TITLE	MANDEVILLE/OHOKA (RECOMMENDED NETWORK PLAN)
-------------	--

FOR INFORMATION	
NOT FOR CONSTRUCTION	
DRAWING	4296
SHEET	REVISION
07	B



LEGEND	
	GRADE 1
	GRADE 2
	GRADE 3
	RECREATIONAL PATH

REV	REVISION DETAILS	DRN	CHK	APP	DATE
A	FOR COMMUNITY BOARD	AMC	KS	---	JUL 2022
B	FOR COUNCIL	AMC	KS	---	AUG 2022

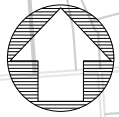
SURVEYED		PROJECT No	PD001583
DRAWN	MB	CON No	
DRAWING CHKD		SCALE (A3) NOT TO SCALE	
DESIGNED		DATUM ORIGIN	
DESIGNED CHKD		HORIZONTAL NZTM GD2000	
APPROVED		VERTICAL	



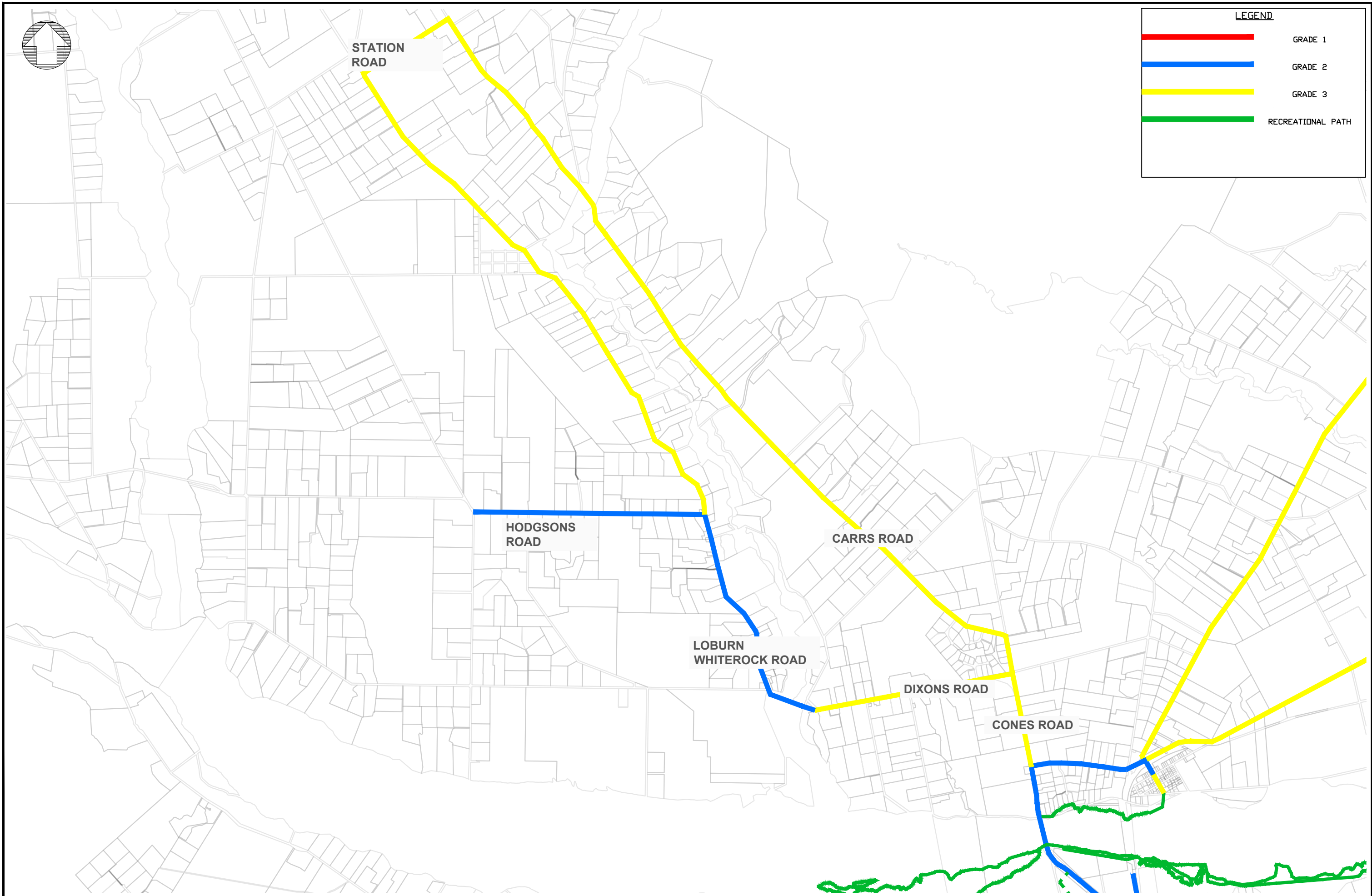
PROJECT	WALKING AND CYCLING NETWORK PLAN
---------	----------------------------------

SHEET TITLE	TRAM/OXFORD RD TO OXFORD (RECOMMENDED NETWORK PLAN)
-------------	--

FOR INFORMATION	
NOT FOR CONSTRUCTION	
DRAWING	4296
SHEET	REVISION
08	B



LEGEND	
	GRADE 1
	GRADE 2
	GRADE 3
	RECREATIONAL PATH



REV	REVISION DETAILS	DRN	CHK	APP	DATE
A	FOR COMMUNITY BOARD	AMC	KS	---	JUL 2022
B	FOR COUNCIL	AMC	KS	---	AUG 2022

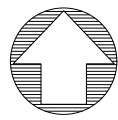
SURVEYED		PROJECT No	PD001583
DRAWN	MB	CON No	
DRAWING CHKD		SCALE (A3) NOT TO SCALE	
DESIGNED		DATUM ORIGIN	
DESIGNED CHKD		HORIZONTAL NZTM GD2000	
APPROVED		VERTICAL	



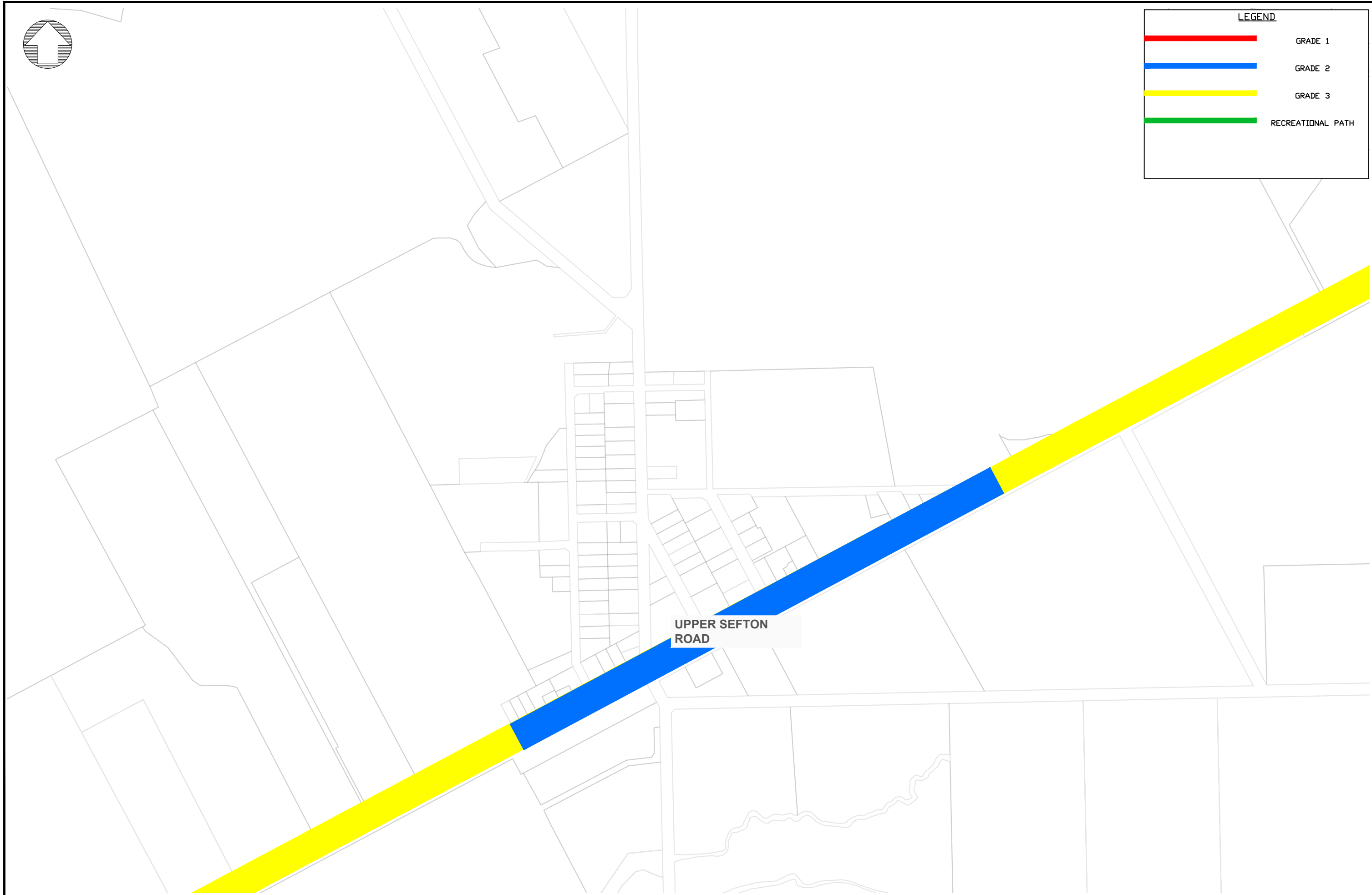
PROJECT	WALKING AND CYCLING NETWORK PLAN
---------	----------------------------------

SHEET TITLE	LOBURN (RECOMMENDED NETWORK PLAN)
-------------	--------------------------------------

FOR INFORMATION	
NOT FOR CONSTRUCTION	
DRAWING	4296
SHEET	REVISION
09	B



LEGEND	
	GRADE 1
	GRADE 2
	GRADE 3
	RECREATIONAL PATH



UPPER SEFTON ROAD

REV	REVISION DETAILS	DRN	CHK	APP	DATE
A	FOR COMMUNITY BOARD	AMC	KS	---	JUL 2022
B	FOR COUNCIL	AMC	KS	---	AUG 2022

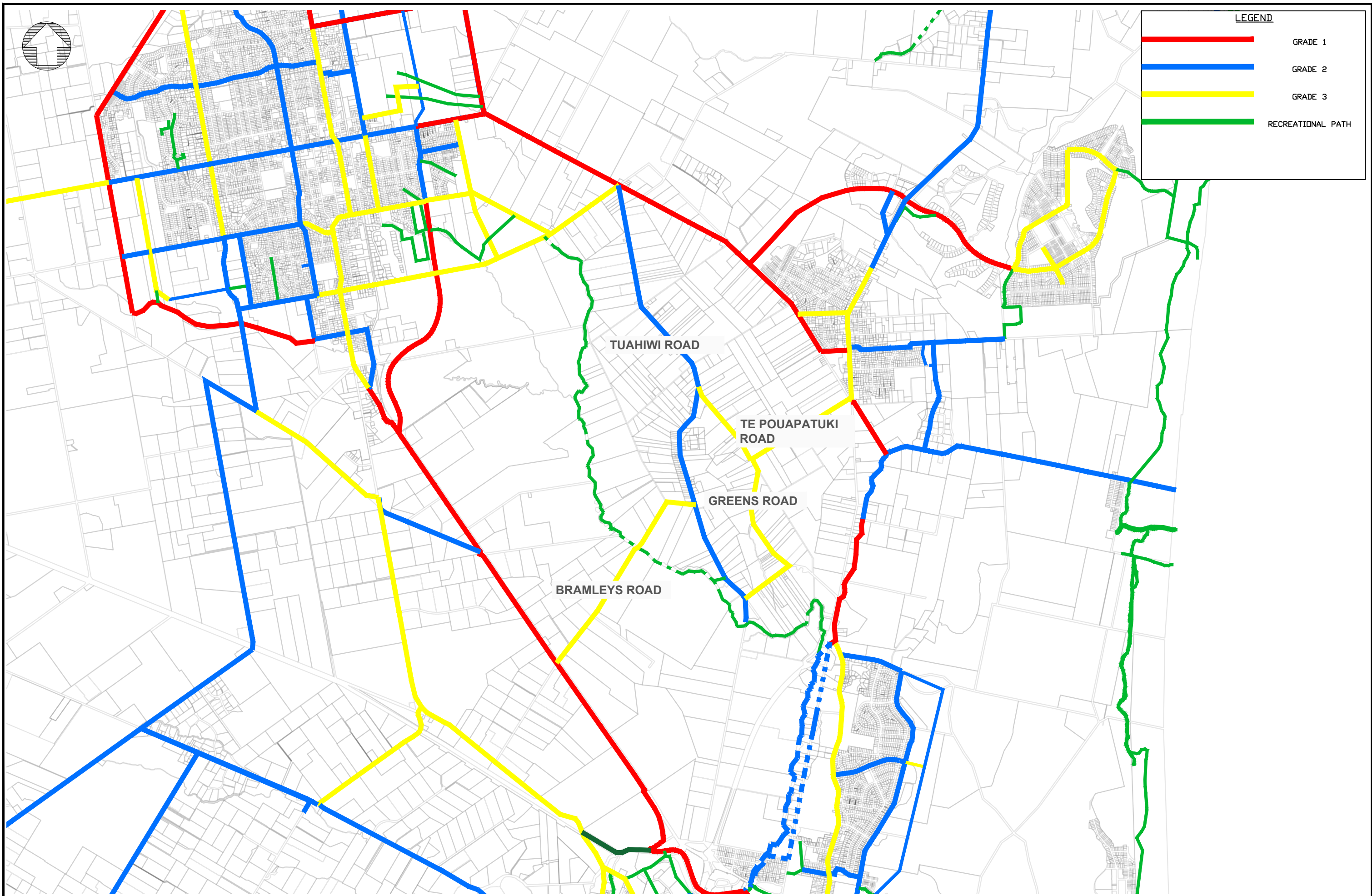
SURVEYED		PROJECT No	PD001583
DRAWN	MB	CON No	
DRAWING CHKD		SCALE (A3) NOT TO SCALE	
DESIGNED		DATUM ORIGIN	
DESIGNED CHKD		HORIZONTAL NZTM GD2000	
APPROVED		VERTICAL	



PROJECT	WALKING AND CYCLING NETWORK PLAN
---------	----------------------------------

SHEET TITLE	SEFTON (RECOMMENDED NETWORK PLAN)
-------------	--------------------------------------

FOR INFORMATION	
NOT FOR CONSTRUCTION	
DRAWING	4296
SHEET	REVISION
10	B



LEGEND	
	GRADE 1
	GRADE 2
	GRADE 3
	RECREATIONAL PATH

REV	REVISION DETAILS	DRN	CHK	APP	DATE
A	FOR COMMUNITY BOARD	AMC	KS	---	JUL 2022
B	FOR COUNCIL	AMC	KS	---	AUG 2022

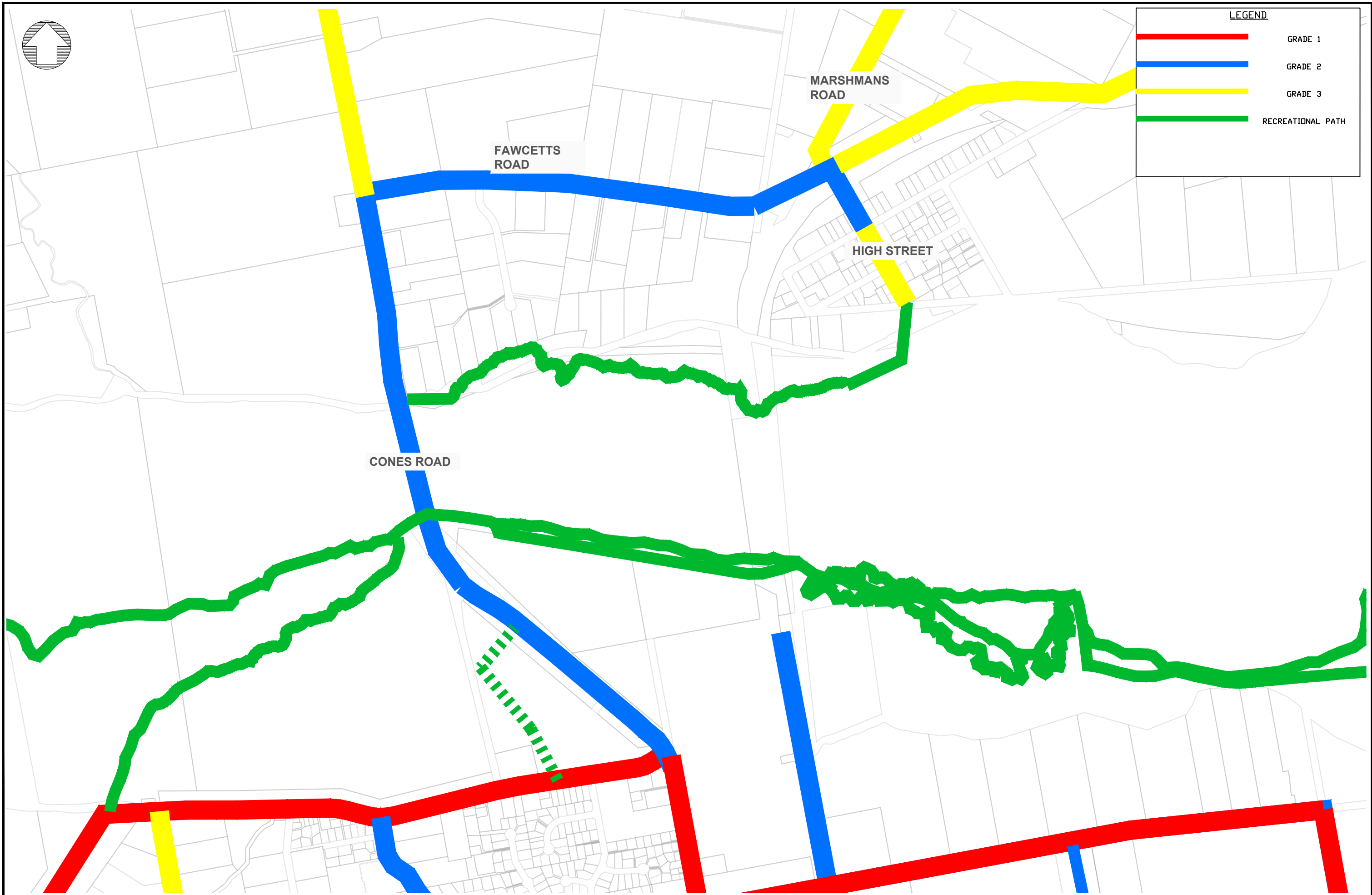
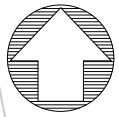
SURVEYED		PROJECT No	PD001583
DRAWN	MB	CON No	
DRAWING CHKD		SCALE (A3) NOT TO SCALE	
DESIGNED		DATUM ORIGIN	
DESIGNED CHKD		HORIZONTAL NZTM GD2000	
APPROVED		VERTICAL	



PROJECT	WALKING AND CYCLING NETWORK PLAN
---------	----------------------------------

SHEET TITLE	TUAHIW (RECOMMENDED NETWORK PLAN)
-------------	--------------------------------------

FOR INFORMATION	
NOT FOR CONSTRUCTION	
DRAWING	4296
SHEET	REVISION
11	B



LEGEND	
	GRADE 1
	GRADE 2
	GRADE 3
	RECREATIONAL PATH

REV	REVISION DETAILS	DRN	CHK	APP	DATE
A	FOR COMMUNITY BOARD	AMC	KS	---	JUL 2022
B	FOR COUNCIL	AMC	KS	---	AUG 2022

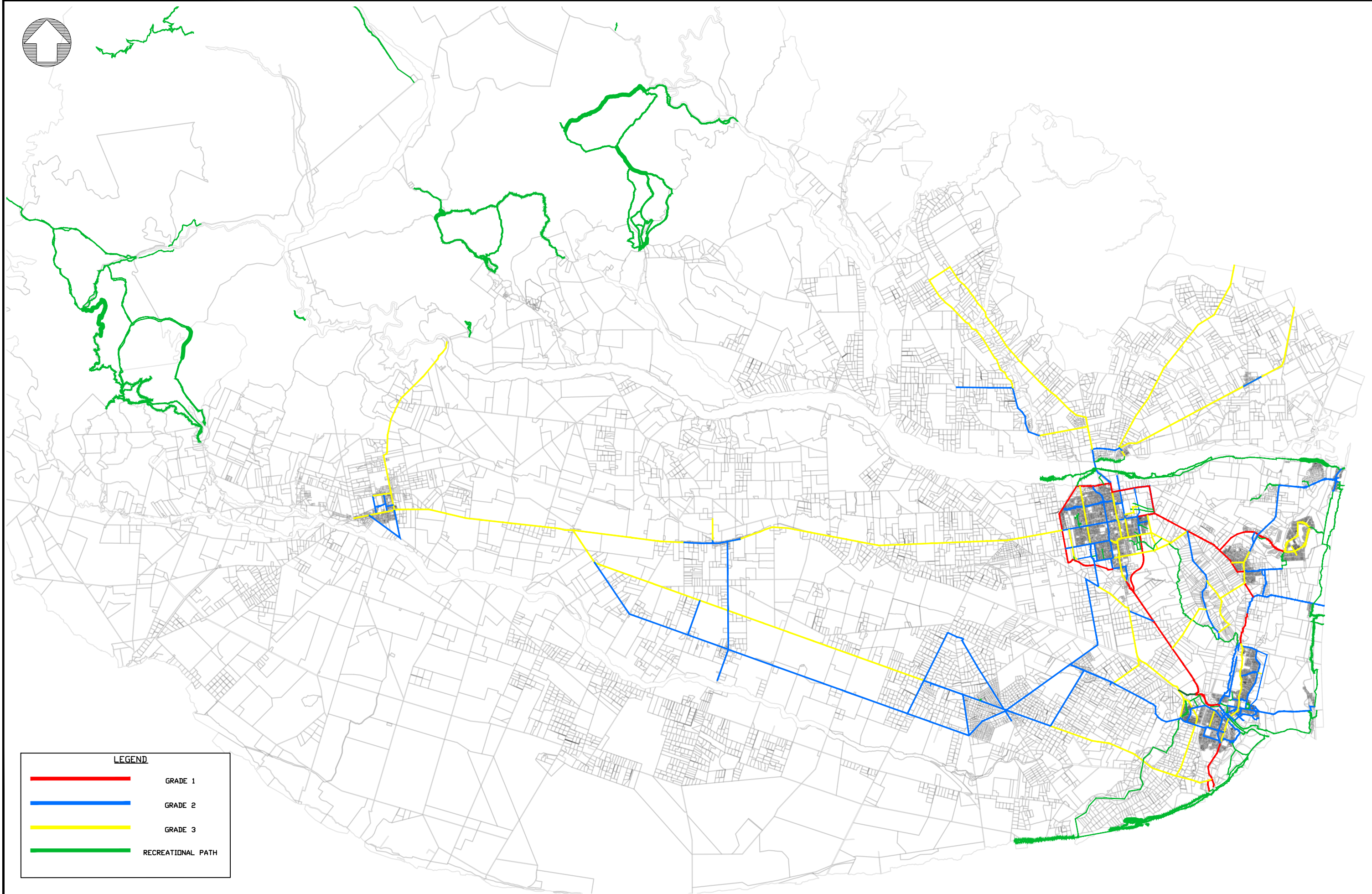
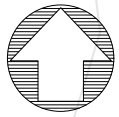
SURVEYED		PROJECT No	PD001583
DRAWN	MB	CON No	
DRAWING CHKD		SCALE (A3) NOT TO SCALE	
DESIGNED		DATUM ORIGIN	
DESIGNED CHKD		HORIZONTAL NZTM GD2000	
APPROVED		VERTICAL	



PROJECT	WALKING AND CYCLING NETWORK PLAN
---------	----------------------------------

SHEET TITLE	ASHLEY (RECOMMENDED NETWORK PLAN)
-------------	--------------------------------------

FOR INFORMATION	
NOT FOR CONSTRUCTION	
DRAWING	4296
SHEET	REVISION
12	B



LEGEND	
	GRADE 1
	GRADE 2
	GRADE 3
	RECREATIONAL PATH

REV	REVISION DETAILS	DRN	CHK	APP	DATE
A	FOR COMMUNITY BOARD	AMC	KS	---	JUL 2022
B	FOR COUNCIL	AMC	KS	---	AUG 2022

SURVEYED		PROJECT No	PD001583
DRAWN	MB	CON No	
DRAWING CHKD		SCALE (A3) NOT TO SCALE	
DESIGNED		DATUM ORIGIN	
DESIGNED CHKD		HORIZONTAL NZTM GD2000	
APPROVED		VERTICAL	



PROJECT	WALKING AND CYCLING NETWORK PLAN
---------	----------------------------------

SHEET TITLE	DISTRICT WIDE (RECOMMENDED NETWORK PLAN)
-------------	---

FOR INFORMATION	
NOT FOR CONSTRUCTION	
DRAWING	4296
SHEET	REVISION
13	B