

From: [Info at WCC](mailto:Info.at.WCC)
To: [REDACTED]
Cc: [Info at WCC](mailto:Info.at.WCC)
Subject: Re: [#SR-405867] New Zealand: Parliament image map
Date: Friday, 24 June 2022 2:15:07 am

Kia ora [REDACTED]


Thanks for contacting us.

We have forwarded your email to our Archives Team.

Ngā mihi

[REDACTED]
Customer Service Rep | Customer Contact Centre |
P 04 499 4444 F 04 801 3138 W Wellington.govt.nz
PO Box 2199 Wellington 6140

!-- Initial customer request --!

Description	<p>Good afternoon</p> <p>Can you please advise how I can obtain a full colour copy of the above map.</p> <p>Thankyou</p> <p>[REDACTED]</p> <p>Investigator Independent Police Conduct Authority, PO Box 25221, Wellington 6146, Aotearoa New Zealand</p> <p>Mob: [REDACTED] Email: [REDACTED]</p> <p>www.ipca.govt.nz</p> 
-------------	--

On Thu, 23 Jun 1:18 PM, [REDACTED] <[REDACTED]> wrote:
Good afternoon

Can you please advise how I can obtain a full colour copy of the above map.


Thankyou

[REDACTED]
Investigator

Independent Police Conduct Authority, PO Box 25221, Wellington 6146,
Aotearoa New Zealand

Mob: [REDACTED]
Email: [REDACTED]

www.ipca.govt.nz



From: [redacted]
To: [redacted]
Subject: [redacted] - New Zealand: Parliament Image map
Date: Friday, 1 July 2022 12:13:28 pm
Attachments: [redacted]
[redacted]
[redacted]
[redacted]
[redacted]
[redacted]


We are glad to know that the following link was of help. Also, I am attaching high res image sent by one of our internal teams just in case if you want to refer them.

Have a nice weekend ahead!

Ngā mihi nui,

Prayash Chhetri (he/him)
Archives Access Specialist | Wellington City Archives - Te Kano Kohinga Kupu o Pōneke | Wellington City Council
E archives@wcc.govt.nz | W archivesonline.wcc.govt.nz

The information contained in this email is privileged and confidential and intended for the addressee only.
If you are not the intended recipient, you are asked to respect that confidentiality and not disclose, copy or make use of its contents.
If received in error you are asked to destroy this email and contact the sender immediately. Your assistance is appreciated.



From: [redacted]
Sent: Friday, 1 July 2022 11:51 am
To: BUS: Archives <archives@wcc.govt.nz>
Subject: RE: CAC23938 - New Zealand: Parliament Image map

Prayash
Many thanks – you have been very helpful.

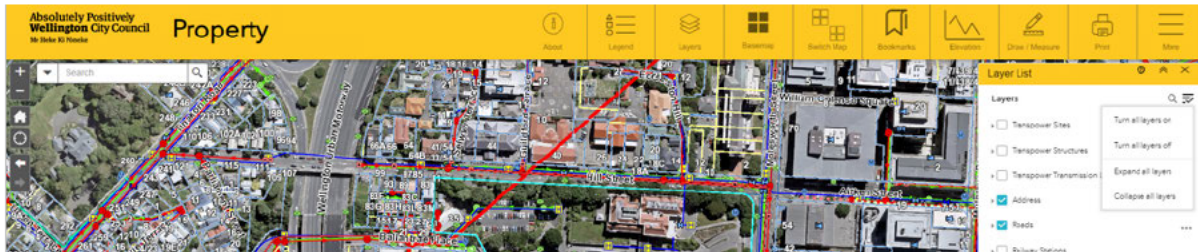
From: BUS: Archives <archives@wcc.govt.nz>
Sent: Friday, 1 July 2022 10:49 am
To: [redacted]
Subject: RE: CAC23938 - New Zealand: Parliament Image map

Hi [redacted]
Thank you for letting us know, I have asked the team if they could source the images without gridlines.

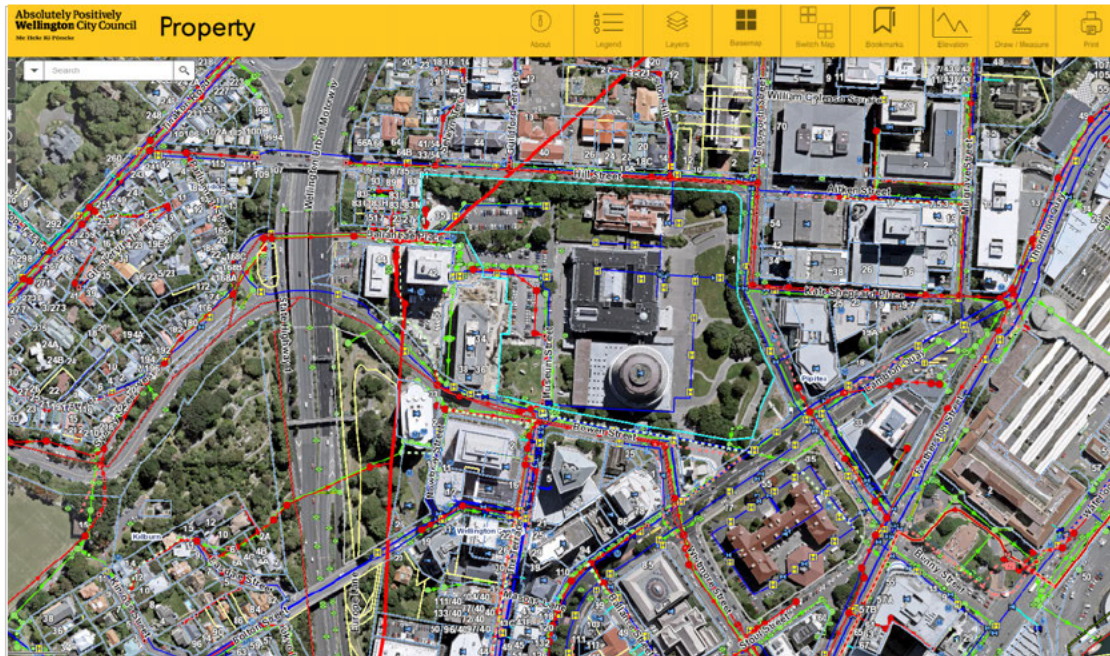
Meanwhile I found the Property Map which is in our website and accessible to all customers. Once you open this link, you will find Search options at the right corner. Enter: 1 Molesworth Street, Pipitea or any address and will give you the aerial view.
<https://gis.wcc.govt.nz/realMapsViewer/?map=89a086dfff724f19030ab496c930144>

You will see quite a colorful result with all pipes network, that can be turned off by following navigation:

Click Layers Menu -> Click Tick mark on the window which appears on the right after clicking Layers Menu -> Press Turn all layers off as shown in below screenshot.



With layers



With Layers Off



Ngā mihi nui,

Prayash Chhetri (he/him)

Archives Access Specialist | Wellington City Archives - Te Kano Kohinga Kupu o Pāneke | Wellington City Council
E archives@wcc.govt.nz | W archivesonline.wcc.govt.nz

The information contained in this email is privileged and confidential and intended for the addressee only. If you are not the intended recipient, you are asked to respect that confidentiality and not disclose, copy or make use of its contents. If received in error you are asked to destroy this email and contact the sender immediately. Your assistance is appreciated.



From: [REDACTED]
Sent: Friday, 1 July 2022 10:24 am
To: BUS: Archives <archives@wcc.govt.nz>
Subject: RE: CAC23988 - New Zealand: Parliament image map

Thanks - is there any image (possibly without the gridlines) that is similar of the Parliament grounds and locale? Or do I have to use Google maps (my last choice)?

From: BUS: Archives <archives@wcc.govt.nz>
Sent: Friday, 1 July 2022 10:19 am
To: [REDACTED]
Subject: RE: CAC23988 - New Zealand: Parliament image map

Good Morning [REDACTED]

Thank you for your prompt response. Unfortunately, we at Archives do not have that image in our collection. We have reached out to one of our internal teams and asked them to have a look.

We have also shared your details so that they can reach out to you directly. If I receive any further update from the team directly, I will keep you posted.

Ngā mihi nui,

Prayash Chhetri (he/him)

Archives Access Specialist | Wellington City Archives - Te Kano Kohinga Kupu o Pāneke | Wellington City Council
E archives@wcc.govt.nz | W archivesonline.wcc.govt.nz

The information contained in this email is privileged and confidential and intended for the addressee only. If you are not the intended recipient, you are asked to respect that confidentiality and not disclose, copy or make use of its contents. If received in error you are asked to destroy this email and contact the sender immediately. Your assistance is appreciated.



From: [REDACTED]
Sent: Friday, 1 July 2022 8:29 am
To: BUS: Archives <archives@wcc.govt.nz>
Subject: RE: CAC23988 - New Zealand: Parliament image map

Good morning

The map we are looking for (for the inquiry into the protest at Parliament) is below. The bottom left states that it is a WCC map.

Matt

[REDACTED]
Independent Police Conduct Authority, PO Box 25221, Wellington 6146, Aotearoa New Zealand

Mob: [REDACTED]
Email: [REDACTED]

www.ipca.govt.nz





From: BUS: Archives <bus@wcc.govt.nz>
Sent: Friday, 1 July 2022 8:34 am
To: [REDACTED]
Subject: CA22336 - New Zealand Parliament image map

Mārena [REDACTED]

Sorry for the delay in acknowledging your request. It seems like the attachment that you have sent us through in your original request is missing. We have asked one of our teams to check.


Meanwhile, I wanted to check with you if it is possible for you to provide us some more info so that we can see if there is a full color copy of map that you are after?

Ngā mihi nui,

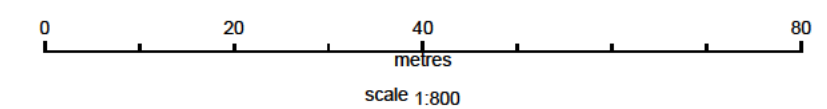
Prayash Chhetri (he/him)
Archives Access Specialist | Wellington City Archives - Te Kano Kohinga Kupu o Pōneke | Wellington City Council
E archives@wcc.govt.nz | W [archivesonline.wcc.govt.nz](https://www.wcc.govt.nz/archivesonline)

The information contained in this email is privileged and confidential and intended for the addressee only.
If you are not the intended recipient, you are asked to respect that confidentiality and not disclose, copy or make use of its contents.
If received in error you are asked to destroy this email and contact the sender immediately. Your assistance is appreciated.





New Zealand Parliament Grounds and Surrounds
Wellington City Council Aerial Imagery 2017 (Urban)



Property boundaries, 20m Contours, road names, rail line, address & title points sourced from Land Information NZ. Crown Copyright reserved.
Property boundaries accuracy: +/-1m in urban areas, +/-30m in rural areas.
Census data sourced from Statistics NZ. Postcodes sourced from NZ Post.
Assets, contours, water and drainage information shown is approximate and must not be used for detailed engineering design.
Other data has been compiled from a variety of sources and its accuracy may vary, but is generally +/- 1m.

MAP PRODUCED BY:
Wellington City Council
101 Wakefield Street
WELLINGTON, NZ

ORIGINAL MAP SIZE: A2
DATE: 1/07/2022
AUTHOR: hutch3m
REFERENCE:

Absolutely Positively
Wellington City Council
Me Hoko Ki Pōneke