

EVENTS OPERATIONS PLAN HĪKOI KOI MO TE TIRITI MONDAY 11 NOVEMBER – FRIDAY 15 NOVEMBER 2024

ATOC



NZ TRANSPORT
AGENCY
WAKA KOTAHĪ

Contents

| | |
|---|----|
| OVERVIEW | 3 |
| Overview of Timings and Route for National Hīkoi | 4 |
| National Hīkoi – Running Relay | 5 |
| EVENT INTELLIGENCE | 5 |
| ATOC Real Time Response | 6 |
| NORTHLAND - 11 & 12 NOVEMBER 2024..... | 6 |
| Key Contacts | 6 |
| Route and Timing | 6 |
| 11 November - Kaitaia | 6 |
| 11 November - Kawakawa | 7 |
| 11 November - Dargaville | 8 |
| 12 November - Whangarei | 8 |
| AUCKLAND - 13 NOVEMBER 2024 | 9 |
| Key Contacts | 10 |
| Route and Timing | 10 |
| Auckland Harbour Bridge to Bastion Point | 10 |
| Rally at Ihumatao | 13 |
| Police Operations Plan | 13 |
| ASM Operations Plan | 13 |
| AT Downer Response Plan | 13 |
| Auckland VMS Plan | 14 |
| Urban VMS Messaging | 14 |
| PUBLIC TRANSPORT SERVICE DISRUPTIONS | 14 |
| WAIKATO | 14 |
| Key Contacts | 14 |
| Route and Timings | 15 |
| BAY OF PLENTY - ROTORUA..... | 15 |
| Key Contacts | 15 |
| Route and Timing | 16 |
| POLICE OPERATION ROTORUA..... | 16 |
| REAL TIME COMMUNICATIONS..... | 17 |
| TREIS Plan 1: | 17 |
| Regional VMS Messaging..... | 17 |

RELEASED UNDER THE OFFICIAL INFORMATION ACT 1982

**EVENTS OPERATIONS PLAN
HĪKOI KOI MO TE TIRITI
MONDAY 11 NOVEMBER –
FRIDAY 15 NOVEMBER 2024**

ATOC



**NZ TRANSPORT
AGENCY**
WAKA KOTAHĪ

| | |
|----------------------------|----|
| MEDIA PLAN..... | 17 |
| WEATHER | 18 |
| OTHER EVENT ACTIVITY | 19 |

RELEASED UNDER THE OFFICIAL INFORMATION ACT 1982

EVENTS OPERATIONS PLAN HĪKOI KOI MO TE TIRITI MONDAY 11 NOVEMBER – FRIDAY 15 NOVEMBER 2024

ATOC



NZ TRANSPORT
AGENCY
WAKA KOTAHĪ

Key Contacts

| Role | Name | Number |
|-------------------------------------|---|-----------|
| Event Lead (First Point of Contact) | Lauren Mathis | s 9(2)(a) |
| ATOC RTO Shift Lead | As per roster | |
| ATOC RTO Optimisation (SCATS) | As per roster | |
| Police Operations Commander | | |
| - Northland | Inspector Justin Rogers | |
| - Kaitaia / Mid North | S/Sgt Phil Le Comte | |
| - Whangarei and Kaipara | S/Sgt Stephanie Hudson | |
| - Auckland North | Inspector Mark Fergus | |
| - Auckland City | Inspector Graeme Anderson | |
| - Auckland South | Inspector Alison Brand | |
| - Tamaki Makaurau overall command | Inspector Peter Gibson | |
| - Waikato | Inspector Willie Cuthers | |
| - Rotorua | Jamie Keenleyside | |
| Police Comms | Direct Dial for North Comms Team Leader | |
| Police Radio Comms | | |
| AT Media Team | Harriet Laing | |
| NZTA Media Team | Megan Heffield | |
| ASM Duty Engineer | As per roster | |

RELEASED UNDER THE OFFICIAL INFORMATION ACT 1982

EVENTS OPERATIONS PLAN HĪKOI KOI MO TE TIRITI MONDAY 11 NOVEMBER – FRIDAY 15 NOVEMBER 2024

ATOC



NZ TRANSPORT
AGENCY
WAKA KOTAHĪ

Overview

Overview of Timings and Route for National Hīkoi

Subject to change.

Itinerary

| Timeline | Area of responsibility |
|--|------------------------|
| <p><u>Monday 11th November</u> 6am Leave Cape Reinga 10am Hīkoi in Kaitaia 11am Leave Kaitaia 1pm Hīkoi in Kawakawa 6pm Arrive at Kaka Porowini Marae, Whangarei Route: SH1, SH10, SH1</p> | ATOC |
| <p><u>Tuesday 12th November</u> 9am Hīkoi in Whangarei 11am Leave Whangarei 1pm Hīkoi in Dargaville 3pm Leave Dargaville 6pm Arrive in Auckland staying at Te Kamata Marae, Hato Petera, Northcote Route: SH1 SH14 & SH12</p> | ATOC |
| <p><u>Wednesday 13th November</u> 8am Leave Marae for Onepoto Domain and Stafford Park 9am-930am Stafford Park group, Hīkoi over AHB walking southbound (SB) in northbound (NB) clip-ons along Westhaven Drive, Fanshawe St, Quay St, Tamaki Dr TBC Onepoto group departure to either Hīkoi at Okahu Bay or the rally at Ihumatao 1130am cut off for bridge walkers 1pm Hīkoi Okahu Bay to Bastion Point 2pm Rally at Ihumatao 3pm Leave Auckland 6pm Arrive in Huntly Route: SH1, Westhaven Dr, Fanshawe St, Quay St, Tamaki Dr</p> | ATOC |
| <p><u>Thursday 14th November</u> 8am Leave Huntly 9am Arrive Kirikiriroa Marae, Hamilton 10am Hīkoi to Garden Place, Hamilton 12pm Leave Hamilton 6pm Arrive Apumoana Marae, Rotorua Route: SH1 and SH5.</p> | ATOC |
| <p><u>Friday 15th November</u> 8am Convoy to Village Green Park, Rotorua 10am Hīkoi from Village Green Park to Te Puia Carpark 12pm Leave Rotorua 6pm Arrive in Hastings Route: SH5</p> | ATOC/WTOC |
| <p><u>Saturday 16th November</u> 8am Leave Marae</p> | WTOC |

EVENTS OPERATIONS PLAN HĪKOI KOI MO TE TIRITI MONDAY 11 NOVEMBER – FRIDAY 15 NOVEMBER 2024

ATOC



NZ TRANSPORT
AGENCY
WAKA KOTAHĪ

| | |
|---|-------------|
| 10:00am March into Hastings 12pm Leave Hastings 6pm Arrive Palmerston North Route: SH2, Saddle Road, SH3 | |
| <u>Sunday 17th November</u> 8am Leave Marae 10:00am March into Palmerston North 12pm Leave Palmerston North 2pm Arrive Otaki for March 6pm: Arrive Porirua Route: Route SH56, SH1, Old SH 1, SH59. | WTOC |
| <u>Monday 18th November</u> Rest Day | WTOC |
| <u>Tuesday 19th November</u> 8am Leave Porirua 10am Arrive Waitangi Park 12pm Arrive Parliment 2pm Arrive Back to Waitangi Park Route: SH59 and SH1. | WTOC |

National Hīkoi – Running Relay

The intent of the runners is currently looking like this:

- A police car in front – unconfirmed by Police
- The runners who will run 250 metres
- A van who picks up the runner
- Another van that drops off another runner
- A truck from Mr Stokes company (Northland Traffic Management Provider) with all the cones etc on will be at the back of the runners



Rally Breakdown.docx

Event Intelligence

Risk is high given the nature of the activity, ever changing intel and the potential for organisers to change their plans in real time.

There is a core group of 200 people travelling the length of the North Island, plus associated vehicles. They will conduct rallies and activations throughout as per the itinerary above. With 1 or 2 vans working as a relay for runners who plan to run the distance, but this may not be for the whole journey. Current Police intel is up to 5,000 will join the Hīkoi over the Auckland Harbour Bridge

EVENTS OPERATIONS PLAN HĪKOI KOI MO TE TIRITI MONDAY 11 NOVEMBER – FRIDAY 15 NOVEMBER 2024

ATOC



NZ TRANSPORT
AGENCY
WAKA KOTAHĪ

through to Bastion Point, approx. 6,000 will gather in Hamilton with the potential to grow to 25,000 before reaching Wellington.

ATOC Real Time Response SitReps

Real Time Operations (RTO) will be overseeing the activity on Monday 11 & Tuesday 12 November as well as on Thursday 14 & Friday 15 November. Daily situational reports will be issued by RTO on these dates.

The ATOC Events team will stand up a major unpermitted events operation on Wednesday 13 November to manage the activity from ATOC and with liaison officers based onsite at Police operational headquarters. Situational reports will be issued on this day on a three-hour cadence.

On Friday 15 November, RTO will be handing the operation over to Wellington Transport Operations Centre (WTOC) to continue the real time management of the activity.

| Date | Owner | Time |
|-----------|-----------------|-----------------------------|
| Monday | ATOC Shift Lead | 1730hrs |
| Tuesday | ATOC Shift Lead | 1730hrs |
| Wednesday | ATOC Event Lead | 0900hrs / 1200hrs / 1500hrs |
| Thursday | ATOC Shift Lead | 1730hrs |
| Friday | ATOC Shift Lead | 1730hrs |

Northland - 11 & 12 November 2024

Key Contacts

| Role | Name | Number |
|-----------------------------|-------------------------|-----------|
| Police Operations Commander | Inspector Justin Rogers | s 9(2)(a) |
| Kaitaia and Mid North | S/Sgt Phil Le Comte | |
| Whangarei & Kaipara | S/Sgt Stephanie Hudson | |
| Northland Journey Manager | Kingston Brands | |

Route and Timing

11 November - Kaitaia

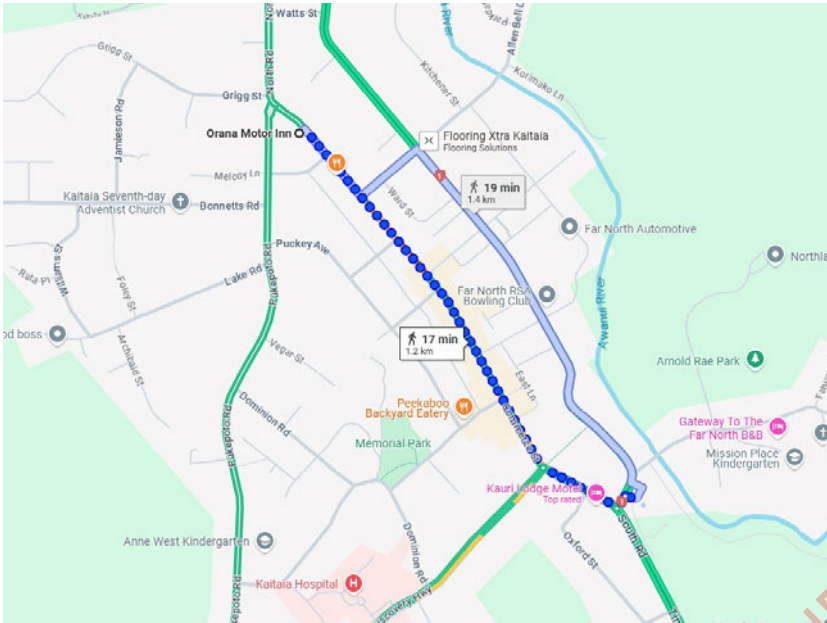
10am - Gather at Orana Motor Inn carpark, Hikoi down Commerce St to the Te Ahu Centre. Following behind the Hikoi will be approx. 12 horses.

EVENTS OPERATIONS PLAN HĪKOI KOI MO TE TIRITI MONDAY 11 NOVEMBER – FRIDAY 15 NOVEMBER 2024

ATOC

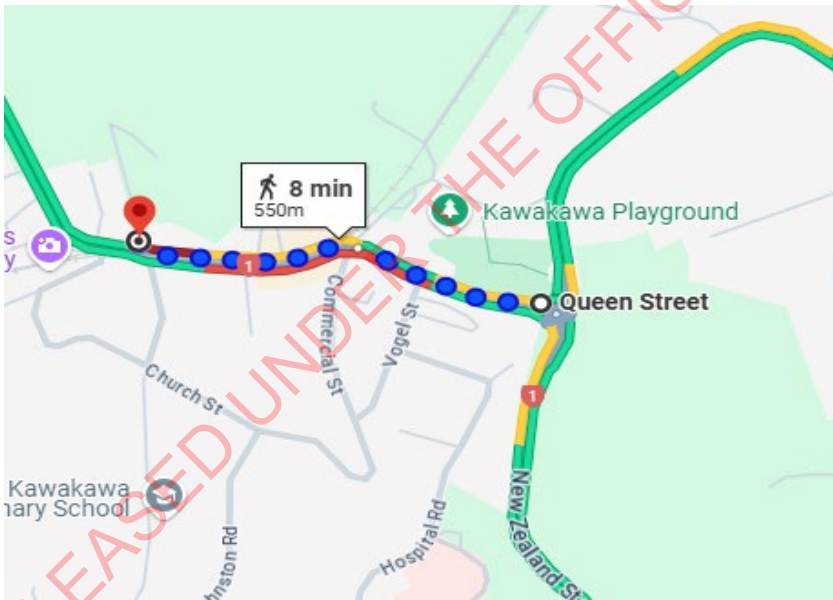


NZ TRANSPORT
AGENCY
WAKA KOTAHI



11 November - Kawakawa

3pm anticipated Hīkoi from Old Whangae Rd along SH1 to the roundabout with SH11. To coincide with the activation.

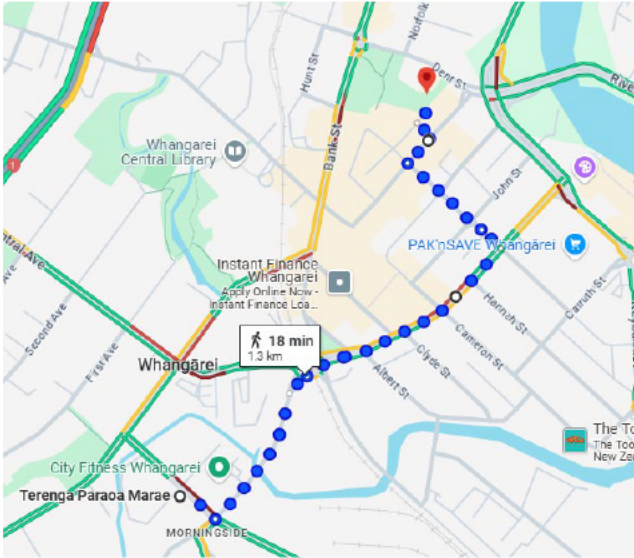


RELEASED UNDER THE OFFICIAL INFORMATION ACT 1982

EVENTS OPERATIONS PLAN HĪKOI KOI MO TE TIRITI MONDAY 11 NOVEMBER – FRIDAY 15 NOVEMBER 2024



9am - Route 2: Depart Kākā Porowini Marae, walk along Tarewa Road, at roundabout 3rd exit onto Walton Street past the Whangārei Police Station, left onto Robert St, right onto Rathbone St and left into Laurie Hall Carpark.



Auckland - 13 November 2024

Unpermitted Event Operation - ATOC

| Role | Name | Number |
|---|----------------|-----------|
| Event Lead | Lauren Mathis | s 9(2)(a) |
| Operational Support | Falko Frei | |
| Control Room Liaison | Nick Mackle | |
| ASM Liaison | s 9(2)(a) | |
| Police Liaison | Eugene Pickett | |
| AT Comms | Harriet Laing | |
| ASM Comms | Sara Goessi | |
| NZTA Comms | Kelly Dean | |
| OD lead oversight | TBC | |
| Real time SCATS | Jatinder Singh | |
| Sitrep Writer | Tina Nethe | |
| NZ Police Operation Based at College Hill | | |
| ASM | s 9(2)(a) | 9(2)(a) |
| Downer AT TTM manager | | |
| ATOC Liaison | James Minton | |

EVENTS OPERATIONS PLAN HĪKOI KOI MO TE TIRITI MONDAY 11 NOVEMBER – FRIDAY 15 NOVEMBER 2024

ATOC



NZ TRANSPORT
AGENCY
WAKA KOTAHĪ

Key Contacts

From a Police perspective the Auckland section of the Hīkoi will be broken up into three districts. Each area will have a dedicated Operations Commander.

- Waitemata District – Brynderwyn - AHB
- Auckland City District – AHB – Mt Wellington
- Counties Manukau District – Mt Wellington - Bombay
- Overall Tamaki Makaurau Operations Commander – Peter Gibson

| Role | Name | Number |
|------------------------------------|----------------------|-----------|
| Waitemata District | Insp Mark Fergus | s 9(2)(a) |
| Auckland City District | Insp Graeme Anderson | |
| Counties Manukau District | Insp Alison Brand | |
| Overall command of Tamaki Makaurau | Insp Peter Gibson | |

Route and Timing

Auckland Harbour Bridge to Bastion Point

0800hrs - Hīkoi gathering at Stafford Park and Onepoto Domain

0900-0930hrs – Commence AHB walk from Stafford Park onto the Motorway at Stafford Rd off-ramp walking southbound in the northbound clip-on lanes to Curran St off-ramp, along Westhaven Drive, Fanshawe St, Sturdee St, Lower Hobson St, Quay St and Tamaki Dr.

1130hrs – Cut off time for last walkers to cross the AHB

1300hrs – Additional gathering point at Okahu Bay, people will join main Hīkoi group walking to Bastion Point

1400hrs – Arrive at Bastion Point for a rally and kai at Ōrākei Marae

1500hrs – Group at Bastion Point departing Auckland for Huntly

RELEASED UNDER THE OFFICIAL INFORMATION ACT 1982

EVENTS OPERATIONS PLAN HĪKOI KOI MO TE TIRITI MONDAY 11 NOVEMBER – FRIDAY 15 NOVEMBER 2024

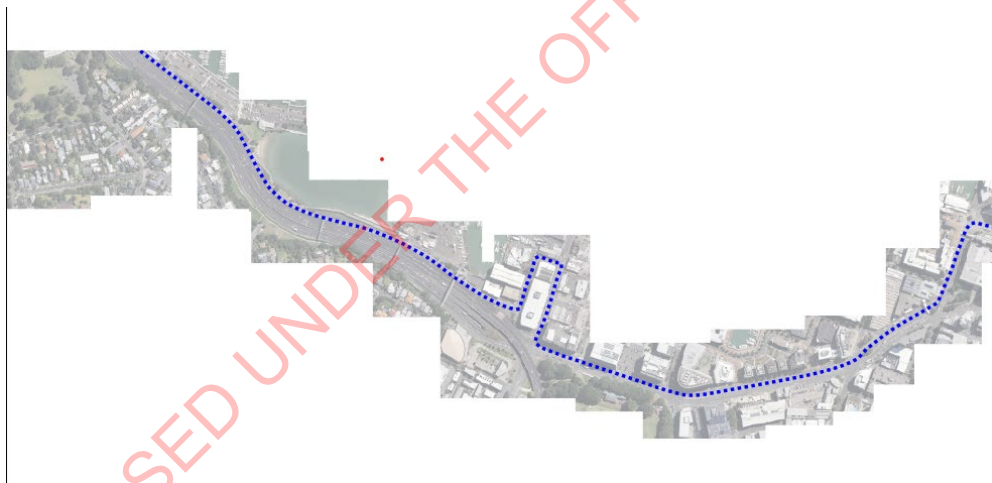
ATOC



NZ TRANSPORT
AGENCY
WAKA KOTAHĪ



Stafford Park to Westhaven Dr



Westhaven Dr to Quay St

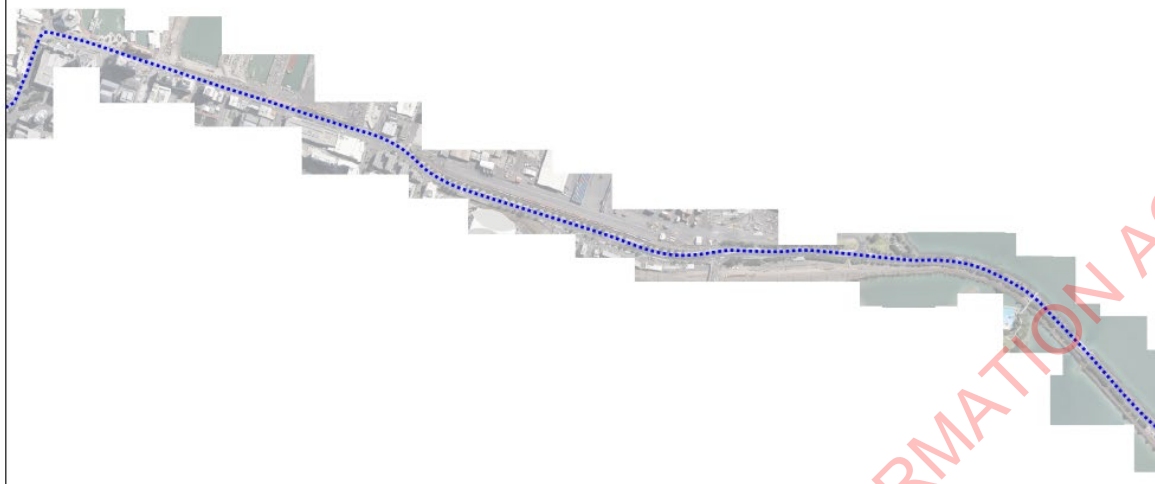
RELEASED UNDER THE OFFICIAL INFORMATION ACT 1982

EVENTS OPERATIONS PLAN HĪKOI KOI MO TE TIRITI MONDAY 11 NOVEMBER – FRIDAY 15 NOVEMBER 2024


ATOC



NZ TRANSPORT
AGENCY
WAKA KOTAHĪ



Quay St to Tamaki Dr



Tamaki Dr to Bastion Point

RELEASED UNDER THE OFFICIAL INFORMATION ACT 1982

EVENTS OPERATIONS PLAN HĪKOI KOI MO TE TIRITI MONDAY 11 NOVEMBER – FRIDAY 15 NOVEMBER 2024

ATOC



NZ TRANSPORT
AGENCY
WAKA KOTAHĪ

Rally at Ihumatao

1400hrs – Static rally and invitation to plant trees at Ihumatao

1600hrs – Group at Ihumatao departing Auckland for Huntly



Out of Scope

ASM Operations Plan



Draft 13Nov National
Hiko Ops Plan v1 (2).1

AT Downer Response Plan



City Phase TTM plan
- Hiko.pdf

EVENTS OPERATIONS PLAN HĪKOI KOI MO TE TIRITI MONDAY 11 NOVEMBER – FRIDAY 15 NOVEMBER 2024 Auckland VMS Strategy

Auckland VMS Plan

ATOC have created a VMS plan that covers two different scenarios. Both plans have been saved in DYNAC and can/will be implemented by ATOC.

Scenario 1 (VMS Plan A) covers VMS and messaging used for the closure of NB lanes 1 & 2 of AHB.

Scenario 2 (VMS Plan B) covers VMS and messaging used for a full closure of AHB.

Other tabs cover additional VMS and messaging to support plan A and plan B.



Auckland VMS Plan
Nov24_HIKOI.xlsx

Urban/Regional VMS Plan

Off-ramp/On-ramp and Main line Motorway closures will be implemented as per the standard plans for that area.

VMS Messaging will be high level only, advising of lanes closed, alternative route or advising of delays ahead.

Plans have been created on the basis of

Plan A – Stafford to Curran using lanes 1 & 2 over the Auckland Harbour Bridge.

Plan B – Contingency if Full Motorway Closure from SH1 Nelson St over the Auckland Harbour Bridge.

Public Transport Service Disruptions



Hikoi Detours - 13
November 2024 (003)

Waikato

Key Contacts

| Role | Name | Number |
|-------------------------|---------------------|-----------|
| Operations Commander | Insp Willie Cuthers | s 9(2)(a) |
| Waikato Journey Manager | Andrew Brosnan | |

EVENTS OPERATIONS PLAN HĪKOI KOI MO TE TIRITI MONDAY 11 NOVEMBER – FRIDAY 15 NOVEMBER 2024

Route and Timings

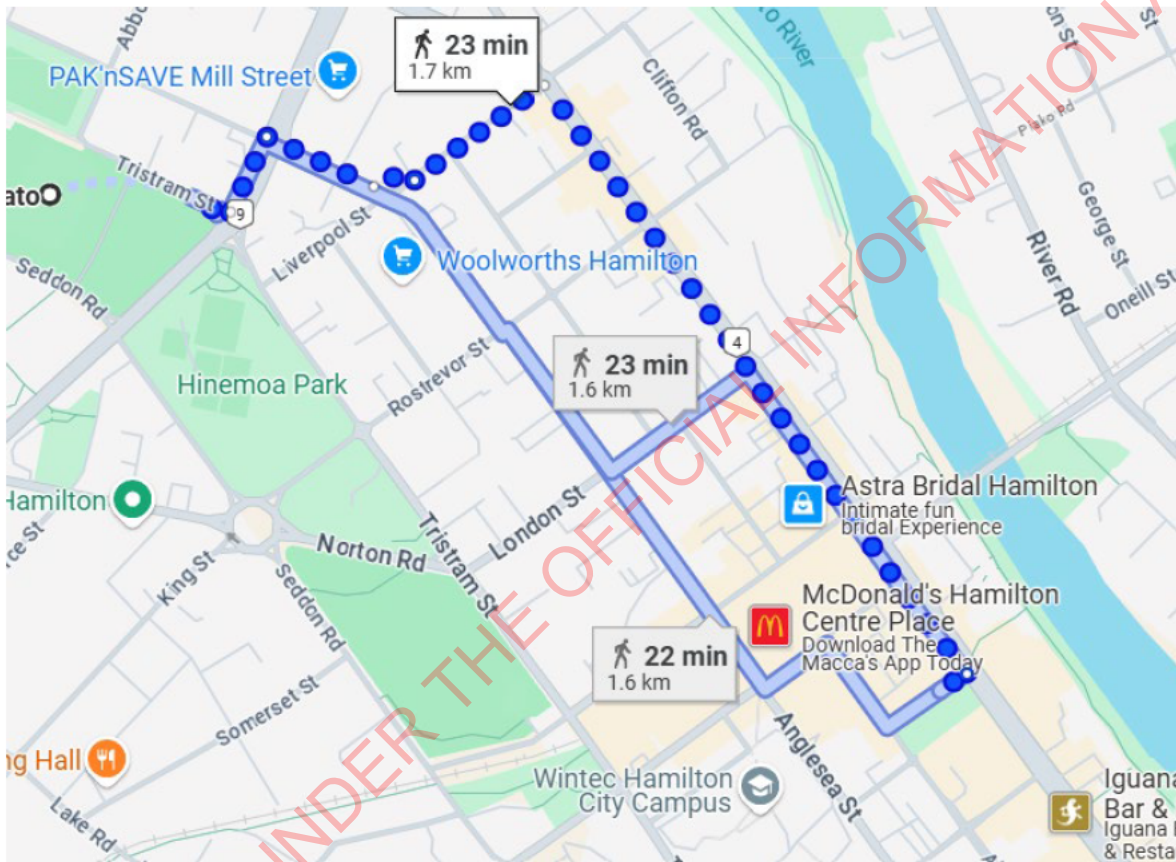
Approx 6000 plus participants expected.

The initial plans have changed from meeting at Kirikiriroa Marae on Wairere Drive.

The new plans will be:

Leaving Huntly at 8am travelling to FMG stadium by 9am.

10am – Walk to Garden Place via an unconfirmed route but likely routes below.



Following speeches at Garden Place people will return to FMG stadium and the Hiko will head to Rotorua.

Bay Of Plenty - Rotorua

Key Contacts

| Role | Name | Number |
|-------------------------------|-------------------|---|
| Police Ops Commander | Jamie Keenleyside | s 9(2)(a) |
| Rotorua CCTV Ops room | As per roster | DDI: 07 351 8336 Email: cctv.requests@rotorualc.nz |
| Bay of Plenty Journey Manager | Simon Sinclair | s 9(2)(a) |

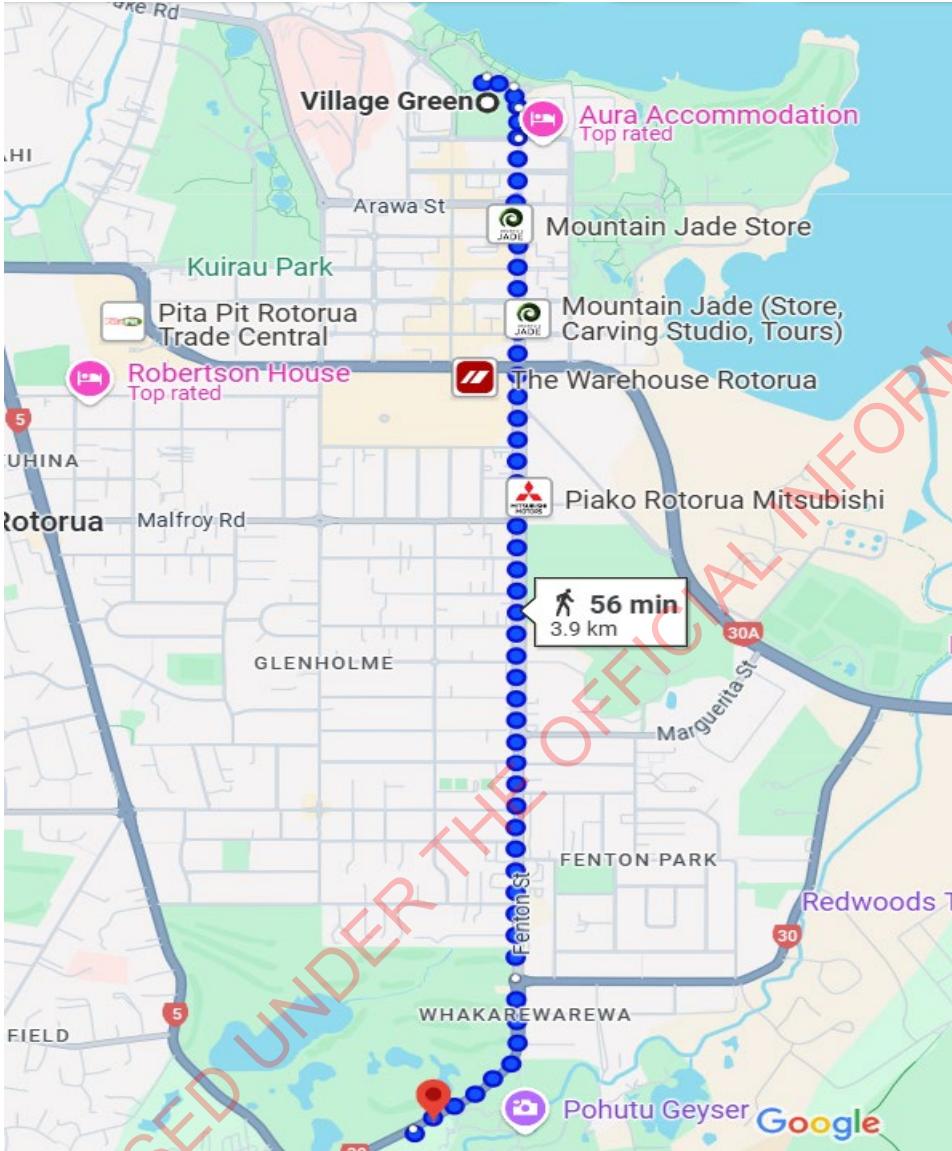
EVENTS OPERATIONS PLAN HĪKOI KOI MO TE TIRITI MONDAY 11 NOVEMBER – FRIDAY 15 NOVEMBER 2024

ATOC



NZ TRANSPORT
AGENCY
WAKA KOTAHĪ

Route and Timing



Police Operation Rotorua

TBC

EVENTS OPERATIONS PLAN HĪKOI KOI MO TE TIRITI MONDAY 11 NOVEMBER – FRIDAY 15 NOVEMBER 2024

ATOC



NZ TRANSPORT
AGENCY
WAKA KOTAHĪ

Taupo

Intel as of 1500hrs 12/11/2024 is that the Hikoï convoy will be passing through Taupo. It is not confirmed if the Hikoï will stop and have an activation there.

Real Time Communications

Due to the impact, we will use our TREIS and DYNAC Platforms to advertise these delays if they occur. Social media posts will be handled separately with the Travel Information Team. Our action timeline will begin from the date where the Hikoï will enter our Area of Operation.

Traffic will be monitored through traffic watcher & Google maps.

| At any time during the Hikoï | |
|--|---|
| If you are notified or observe delays in an urban area | Implement Standard Queue VMS Plans as required. Refer to Plan for details |
| If you are notified or observe delays in a rural area | Implement Standard Queue VMS Plans as required. Refer to Plan for details |
| If there are delays of over 15 minutes in any area | Implement TREIS Plan. Refer to attached plan for details. |

TREIS Plan 1:

Implement a TREIS Roadworks Area Warning covering the area currently experiencing delays

Impact: Caution
Location: SHX Location to Location
Event Description: Traffic Congestion
Event Comments: Due to a Hikoï, road users are advised to expect between xx and xx minute delays travelling northbound/southbound along this route.
Alternative route: Not Applicable or Consider using (alternative route)
Expected Resolution: Until Further Notice

Regional VMS Messaging



VMS congestion
plans Hikoï 2024 urba

Media Plan

NZTA / AT joint communication.



Communications Plan Hikoï Resonse Joint
Hikoï 2024 ASM Auckl Comms Plan AT NZTA

EVENTS OPERATIONS PLAN HĪKOI KOI MO TE TIRITI MONDAY 11 NOVEMBER – FRIDAY 15 NOVEMBER 2024

ATOC



NZ TRANSPORT
AGENCY
WAKA KOTAHĪ

NZTA media release

<https://www.nzta.govt.nz/media-releases/north-island-hikoi-plan-ahead-and-expect-delays/>

Weather

All weather information has been sourced from [MetService.com](https://www.metservice.com/).

Six Day Rainfall Commentary

Valid: Fri 8 Nov to Wed 13 Nov

Overview

A significant front moves slowly up the South Island today and early Saturday, while a ridge lingers over the North Island. The front then starts to weaken later Saturday and Sunday as it becomes slow moving over the southern North Island, then moves over the upper North Island on Monday.

A third front brushes the lower South Island late Sunday then is followed by high pressure early next week.

North Island

Rain develops in the southwest Saturday night, spreading to the central North Island on Sunday with heavy falls possible about the Tararua Range, the central high country and Taranaki. Afternoon showers for inland parts further north on Saturday, with isolated heavy falls possible for Northland.

The front brings rain or showers to the upper North Island on Monday with heavy falls about eastern Bay of Plenty. Settled conditions again on Tuesday and Wednesday.

South Island

Heavy rain begins in Fiordland and Westland today and continues into Saturday. This is a top-end event for parts of Westland, and an Orange warning is in effect here along with a RED alert for SH6 and for Arthur's Pass.

Spillover rain is also expected for Otago Headwaters and Canterbury Headwaters from today, and heavy rain spreads to northern Westland and Buller early Saturday, with Orange warnings now in effect for all of these regions.

There is also potential for heavy rain about southern Fiordland and Southland today where Watches have been maintained.

Rain easing through Saturday, then returning to southern Fiordland again Sunday evening with a burst of rain with the front in the far south on Monday.

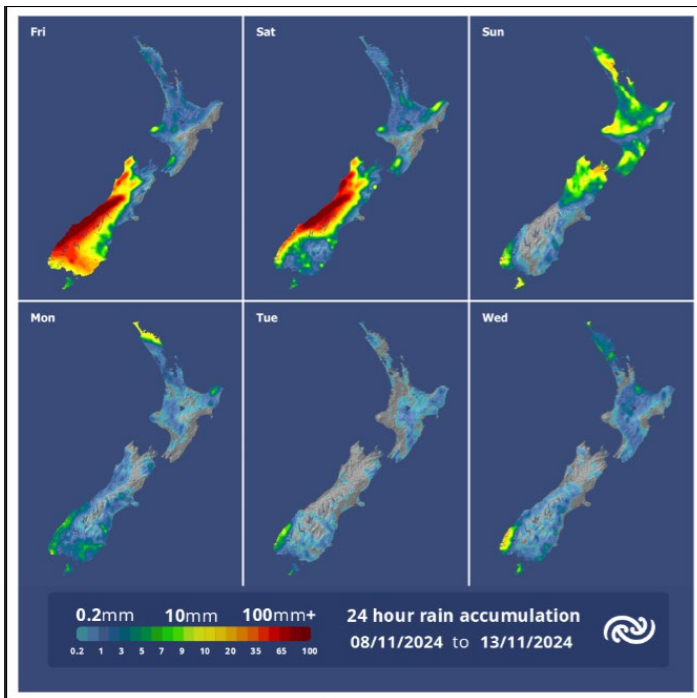
High pressure should move in after this front, bringing generally dry conditions.

EVENTS OPERATIONS PLAN HĪKOI KOI MO TE TIRITI MONDAY 11 NOVEMBER – FRIDAY 15 NOVEMBER 2024

ATOC



NZ TRANSPORT
AGENCY
WAKA KOTAHĪ



Other Event Activity

Below is a link of other event activity occurring within the ATOC area of operation that is known at the time of reporting.



ATOC Events
Register.csv

RELEASED UNDER THE OFFICIAL INFORMATION ACT 1982