



7B.22.E - Viewpoint 22: Paterson Street, southern footpath next to Tunnel exit - Existing View

For air-camera display
 Scale bar to be 101.6 mm wide
 Viewing distance: 50 m



Basin Bridge Project

7B.22.E
 Viewpoint 22
 Paterson Street, southern footpath next
 to Tunnel exit
 Existing View

Viewpoint Location



Existing Position (Datum):	1748224.1
Existing Position (NZMG):	8428222.8
Elevation of Existing Position (m):	20.4
Height of Camera Above Road (m):	5.48
Angle of Photography:	19.8deg, 20deg to 17.5 deg
Orientation of View:	80°
Horizontal Field of View:	12.7°
Vertical Field of View:	9.5°



NOTES
 Viewpoint locations have been provisionally approved by
 the Transport Agency. All data of
 this document is for information only.
 Heights are shown in metres.
 No part of this publication shall be altered in any way.

Prepared by
TRUESCAPE
 CONSULTING ARCHITECTS & VISUALISERS
 www.truescape.com



7B.22.B- Viewpoint 22: Paterson Street, southern footpath next to Tunnel exit - Proposed View without Northern Gateway Building

For an-screen display
 Scale bar to be 101.6 mm wide
 Viewing distance: 19.7 meters (65 cm)



Basin Bridge Project

7B.22.B
 Viewpoint 22
 Paterson Street, southern footpath next
 to Tunnel exit
 Proposed View without Northern
 Gateway Building

Legend
 Proposed Bridge, Road Alignment
 and Landmarking
 Proposed Northern Water Memorial Park
 and Basin Street Central Road Project



Existing Position (NZTM)	1745524.1
Viewing Position (NZTM)	8424222.0
Elevation of Viewing Position (m)	20.4
Height of Camera Above Road (m)	5.45
Scale of Photography	1:10000, 2000 at 10.0m
Orientation of View	80°
Horizontal Field of View	122°
Vertical Field of View	95°



NOTES
 Proposed buildings have been generated using a
 City of Auckland City Centre 3D data set
 including New Zealand
 Heights are above mean sea level
 To part of the information used to generate this view
 beyond the proposed Park and Basin Street
 Central Road Project (see also the project page)

Prepared by
TRUESCAPE
 CONSULTANTS & DESIGNERS
 www.truescape.com



7B.24.E - Viewpoint 24: Dufferin Street, Government House entrance gates - Existing View

For air-corrected display
 Scale bar to be 101.6 mm wide
 Viewing distance: 50 m



Viewing Position (UTM)	1749554.4
Viewing Position (NZTM)	8424218.5
Elevation of Viewing Position (m)	8.2
Height of Camera Above Road (m)	3.45
Angle of Photography	18.9deg (90 deg to 18.9 deg)
Orientation of View	180
Horizontal Field of View	12.2°
Vertical Field of View	9.5°



NOTES
 Viewpoint locations have been provisionally surveyed by
 staff of Transport Agency. All data of
 this report is subject to change.
 Heights are shown in metres above sea level.
 The part of the photograph that is shown in grey only



7B.24.O - Viewpoint 24: Dufferin Street, Government House entrance gates - Proposed View with Northern Gateway Building - 65 metre option (not visible)

For on-screen display
 Scale bar to be 101.5 mm wide
 Viewing distance: 15.7 metres (52 cm)



Basin Bridge Project

7B.24.O
 Viewpoint 24:
 Dufferin Street, Government House
 entrance gates

Proposed View with Northern Gateway
 Building - 65 metre option (not visible)

- Viewpoint Location
- Proposed Bridge, Road Re-alignment
and Underpass
- Existing Northern Gate Entrance Park
and Basin Street (original road layout)



Existing Feature (DfPR)	174500.4
Existing Feature (DfPR)	822278.2
Elevation at Viewpoint Location (m)	8.2
Height of Camera Above Road (m)	3.45
Scale of Photography	1:8400 (2015 to 15.7m)
Orientation of View	180
Horizontal Field of View	12.7
Vertical Field of View	9.1



NOTES
 Viewpoint locations have been provided for guidance only.
 They are not intended to be used as a basis for design or
 construction. The location of the camera should be determined
 on site.
 Heights are shown above sea level.
 To the point of the construction, the view should be as free as
 possible. The proposed bridge and road layout should be
 shown in the 'Proposed View' column and being designed by
 the client.

Prepared by:
TRUESCAPE
 CONSULTANTS & DESIGNERS
 www.truescape.com



7B.26A.E - Viewpoint 26a: Sussex Street, western footpath - Existing View

For air-corrected display
 Scale bar to be 101.6 mm wide
 Viewing distance: 50 m



Basin Bridge Project

7B.26A.E
 Viewpoint 26a:
 Sussex Street, western footpath
 Existing View

Viewpoint Location



Planning Number (DTRM)	1748804.1
Planning Number (DTRM)	8224836.2
Location of Viewpoint (DTRM)	12.4
Height of Camera Above Road (m)	3.45
Date of Photography	18 May 2015 at 17:05:00
Orientation of View	90
Horizontal Field of View	122
Vertical Field of View	93



NOTES
 Viewpoint locations have been provisionally surveyed by
 Dave O'Connell, 18 May 2015.
 All dimensions are in metres.
 Heights are above road surface.
 The part of the photograph that is shown in any view

Prepared by
TRUESCAPE
 CONSULTING & DESIGN (AUCKLAND)
 www.truescape.com



7B.26A.B - Viewpoint 26a: Sussex Street, western footpath - Proposed View without Northern Gateway Building

For on-screen display
 Scale bar to be 101.6 mm wide
 Viewing distance: 15.2 metres (50 cm)



Basin Bridge Project

7B.26A.B
 Viewpoint 26a
 Sussex Street, western footpath

Proposed View without Northern Gateway Building

Viewpoint Location

Proposed Bridge, Road Alignment and Underpass

Proposed Northern Gateway Building and Sussex Street Central Road Project



Building Height (MTR)	174880.1
Viewing Position (MTR)	822486.2
Elevation of Viewing Position (m)	12.4
Height of Camera Above Road (m)	1.45
Date of Photography	18 May 2014 at 11:52 AM
Orientation of View	90
Horizontal Field of View	122
Vertical Field of View	93



NOTES
 Viewpoint locations have been provided for information only.
 They are not intended to be used for any other purpose.
 Heights are shown above sea level.
 To the point of the photograph, the road is shown as a straight line.
 Height of the proposed bridge and building is shown as a straight line.
 Other buildings height data is shown as a straight line.

Prepared by
TRUESCAPE
 CONSULTING & DESIGN (AUCKLAND)
 www.truescape.com



7B.26A.O - Viewpoint 26a: Sussex Street, western footpath - Proposed View with Northern Gateway Building - 65 metre option (not visible)

For on-screen display
 Scale bar to be 101.6 mm wide
 Viewing distance: 15.7 metres (52 cm)



Basin Bridge Project

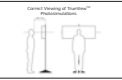
7B.26A.O
 Viewpoint 26a
 Sussex Street, western footpath

Proposed View with Northern Gateway Building - 65 metre option (not visible)

- Viewpoint Location
- Proposed Bridge, Road Re-alignment and Landscaping
- Indicative Northern Gateway Building Footprint and Sussex Street Central Road Project



Setting Position (NZTM)	1748851.1
Viewing Position (NZTM)	8224816.1
Elevation of Viewing Position (m)	12.4
Height of Camera Above Road (m)	1.45
Date of Photography	18 May 2014 at 11:52 AM
Orientation of View	90
Horizontal Field of View	122
Vertical Field of View	95



NOTES
 Viewpoint locations have been provided for guidance only.
 The proposed building footprint is based on the 65 metre option and is not intended to be a final design.
 Heights are shown above sea level.
 To the point of this presentation, no other views are shown or any other views are shown.
 The location of the proposed building footprint is based on the 65 metre option and is not intended to be a final design.
 Other views are shown in other presentations.

Prepared by
TRUESCAPE
 CONSULTING ARCHITECTS & VISUALISERS
 www.truescape.com



7B.28A.E - Viewpoint 28a: Buckle Street / Tory Street - Existing View

For air-screen display
 Scale bar to be 101.6 mm wide
 Viewing distance: 50 m

ULTRATRANSIT AGENCY
 TRANSPORT AGENCY

Basin Bridge Project

7B.28A.E
 Viewpoint 28a
 Buckle Street / Tory Street
 Existing View


Viewpoint Location

Planning Number (DP/22)	1748884.1
Planning Number (DTR)	822488.0.1
Location of Viewpoint (NZM)	18.4
Height of Camera Above Ground (m)	3.45
Scale of Photography	1:1000000000 at 18.4m AGL
Orientation of View	180
Horizontal Field of View	12.7
Vertical Field of View	9.7

Current Orientation of Transducer
 Photo/Video

NOTES
 Viewpoint locations have been provisionally surveyed by
 Dave O'Connell, Geomatics, 10/11/2022.
 Heights are shown in meters above sea level.
 To part of the publication shall be allowed to any use.

Prepared by
TRUESCAPE
 CONSULTING & DESIGN (AUCKLAND) LTD
 www.truescape.com



7B.28A.B - Viewpoint 28a: Buckle Street / Tory Street - Proposed View without Northern Gateway Building



For on-screen display
 Scale bar to be 101.6 mm wide
 Viewing distance: 19.7 meters (65 cm)



Basin Bridge Project

7B.28A.B
 Viewpoint 28a
 Buckle Street / Tory Street

Proposed View without Northern Gateway Building

Legend

- Viewpoint Location
- Proposed Bridge, Road or Alignment and Interchanges
- Public Use Area (e.g. Memorial Park and Buckle Street Greenway Project)



Existing Footing Depth	1748886.1
Existing Position (Easting)	822488.8
Elevation of Proposed Footing (m)	18.4
Height of Concrete Retain Wall (m)	5.43
Grade at Footing	1748886.000 to 1748886.000
Orientation of View	90
Horizontal Field of View	122
Vertical Field of View	93




NOTES

Proposed footings have been provisionally designed by the Client. The Client is responsible for the design of the proposed footings and for ensuring that the proposed footings are designed to meet the required design standards.

The height of the proposed footings is based on the existing ground level and the proposed footings are designed to meet the required design standards.

Prepared by:
TRUESCAPE
 CONSULTING ARCHITECTS

www.truescape.com



7B.28A.O - Viewpoint 28a: Buckle Street / Tory Street - Proposed View with Northern Gateway Building - 65 metre option (not visible)



For on-screen display
 Scale bar to be 101.6 mm wide
 Viewing distance: 15.7 metres (52 cm)



Basin Bridge Project

7B.28A.O
 Viewpoint 28a
 Buckle Street / Tory Street

Proposed View with Northern Gateway Building - 65 metre option (not visible)

- Viewpoint Location
- Proposed Bridge, Road or Alignment and Underpass
- Public Use Northern Water Memorial Park and Buckle Street Corridor Project



Working Position (Datum)	TYMMSA 1
Working Position (SDTM)	822488.0
Elevation at Proposed Position (m)	18.4
Height of Camera Above Ground (m)	1.43
Date of Photography	14 October 2014 at 13:36 pm
Orientation of View	90
Horizontal Field of View	122
Vertical Field of View	93



NOTES
 Viewpoint locations have been provided for your information only. They are not intended to be used as a basis for any other work.
 The position of the camera is shown as a point on the map. The position of the camera is shown as a point on the map. The position of the camera is shown as a point on the map.

Prepared by
TRUESCAPE
 CONSULTING ARCHITECTS

www.truescape.com



7B.30.E - Viewpoint 30: Basin Reserve, southern gate - Existing View

For air-corrected imagery
 Scale bar to be 101.6 mm wide
 Viewing distance: 50 m



Basin Bridge Project

7B.30.E
 Viewpoint 30
 Basin Reserve, southern gate

Existing View

Viewpoint Location



Training Pavilion (STP1)	144500.0
Training Pavilion (STP2)	822400.0
Stadium of Wellington Province (S)	7.2
Height of Capital Asset Reserve (H)	5.48
Scale of Photography	1:6000 (1:100 at 10.0 m)
Orientation of View	180
Horizontal Field of View	122
Vertical Field of View	95



NOTES
 Viewpoint locations have been provided for your information only.
 They do not constitute a guarantee of any kind.
 Heights are shown in meters.
 The part of the photograph that is shown in red is not to scale.

Prepared by
TRUESCAPE
 CONSULTING & DESIGN (AUCKLAND) LTD
 www.truescape.com



7B.30.B - Viewpoint 30: Basin Reserve, southern gate - Proposed View without Northern Gateway Building

For on-screen display
 Scale bar to be 101.6 mm wide
 Viewing distance: 19.7 metres (65 cm)



Basin Bridge Project

7B.30.B
 Viewpoint 30
 Basin Reserve, southern gate

Proposed View without Northern Gateway Building

- Viewpoint Location
- Proposed Bridge, Road Re-alignment and Landscaping
- Public Domain Area (Reserve Park and Basin Street Corridor) Project



Setting Position (NZTM)	1746800.4
Setting Position (NZTM)	8224308.0
Elevation at proposed Position (m)	7.2
Height of Camera Above Ground (m)	3.48
Scale of Photography	1:6000 (1:1000 at 1:10 scale)
Orientation of View	180
Horizontal Field of View	122°
Vertical Field of View	95°



NOTES
 Viewpoint location has been provided for information only.
 The proposed bridge, road re-alignment and landscaping are shown in red.
 Heights are shown above sea level.
 The plan of the photograph is not to be used as any other part of the project or for any other purpose.
 The proposed bridge, road re-alignment and landscaping are shown in red.

Prepared and Created by
 (Phone No: 021 118 766 622)
 Provided by
TRUESCAPE
 CONSULTANTS & DESIGNERS
 www.truescape.com



7B.30.O - Viewpoint 30: Basin Reserve, southern gate - Proposed View with Northern Gateway Building - 65 metre option

For on-screen display
 Scale bar to be 101.6 mm wide
 Viewing distance: 19.7 metres (65 cm)



Basin Bridge Project

7B.30.O
 Viewpoint 30
 Basin Reserve, southern gate

Proposed View with Northern Gateway Building - 65 metre option

- Viewpoint Location
- Proposed Bridge, Road Re-alignment and Landscaping
- Existing Northern Gate Reserve Park and Basin Street (original road layout)



Setting Position (NZTM)	1748800.0
Setting Position (NZTM)	8224300.0
Elevation at proposed Position (m)	7.2
Height of Camera Above Ground (m)	1.45
Scale of Photography	1:8000 (100 to 1:10,000)
Orientation of View	180
Horizontal Field of View	122
Vertical Field of View	95



NOTES
 Unapproved buildings have been provisionally removed by:
 Dave O'Sullivan, Director of
 City of Auckland Council, 101 Lake of
 Rotorua, New Zealand

Height is an approximate value.
 To part of the information used in the design of any site.
 Images of the proposed Park and Basin Street
 are for illustrative purposes only and do not represent any
 other planning or engineering work.

Prepared and Created using
 (Phone No: +64 9 138 966 622)

Prepared by
TRUESCAPE
 CONSULTING & DESIGN (AUCKLAND) LTD

www.truescape.com




7B.30A.E - Viewpoint 30a: Basin Reserve, walkway on east side - Existing View

For print-ready display
 Scale bar to be 101.6 mm wide
 Viewing distance: 50 m



Existing Position (UTM)	1748884.1
Existing Position (UTM)	8224822.2
Elevation of Viewpoint Position (m)	7.2
Height of Camera Above Ground (m)	3.48
Date of Photography	16 May 2011 at 13:25 pm
Orientation of View	0
Horizontal Field of View	122°
Vertical Field of View	93°



NOTES
 Viewpoint locations have been provided for your information only. They are not intended to be used as a basis for any design or construction work.
 Heights are shown in meters above sea level.
 To part of the publication shall be allowed on any site.



7B.30A.B - Viewpoint 30a: Basin Reserve, walkway on east side - Proposed View without Northern Gateway Building

Scale bar to be 101.6 mm wide.
Viewing distance: 15.7 metres (52 cm)



Basin Bridge Project

7B.30A.B
Viewpoint 30a:
Basin Reserve, walkway on east side

Proposed View without Northern Gateway Building

- Viewpoint Location
- Proposed Bridge, Road or Alignment and Landmark
- Existing Northern Water Resource Park and Basin Street (Original Project)



Training Pavilion (STW)	174880.4
Existing Pavilion (STW)	822482.2
Location of Proposed Project (m)	0.0
Height of Camera Above Ground (m)	3.48
Date of Photography	16 May 2015 at 10:30 am
Orientation of View	0
Horizontal Field of View	100°
Vertical Field of View	90°



NOTES
Proposed buildings have been provisionally placed by TrueScape Architects Ltd. All other buildings are shown as existing. The location of the proposed project is shown in red. The location of the proposed project is shown in red. The location of the proposed project is shown in red.

Prepared by
TRUESCAPE
CONSULTANTS & ARCHITECTS LTD
www.truescape.com



7B.30A.O - Viewpoint 30a: Basin Reserve, walkway on east side - Proposed View with Northern Gateway Building - 65 metre option

For information only
 Scale bar to be 101.5 mm wide
 Viewing distance: 15.7 metres (52 cm)



Basin Bridge Project

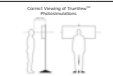
7B.30A.O
 Viewpoint 30a:
 Basin Reserve, walkway on east side

Proposed View with Northern Gateway
 Building - 65 metre option

- Viewpoint Location
- Proposed Bridge, Road or Alignment and Underbridge
- Existing Northern Water Reservoir Park and Basin Street (Original and Proposed)



Training Reserve (NZTA)	1748800.0
Viewing Position (NZTA)	8224802.0
Elevation of Viewing Position (m)	7.2
Height of Camera Above Ground (m)	1.45
Date of Photography	16 May 2015 at 10:30 am
Orientation of View	0
Horizontal Field of View	100°
Vertical Field of View	90°



NOTES
 Proposed buildings have been provisionally approved by the Council. The Council has not yet approved the design of the proposed buildings. The Council has not yet approved the design of the proposed buildings. The Council has not yet approved the design of the proposed buildings.

Prepared by
TRUESCAPE
 CONSULTING & DESIGN (AUCKLAND) LTD
 www.truescape.com



7B.30B.E - Viewpoint 30b: Basin Reserve Grandstand, midpoint - Existing View

1:200
 Scale bar to be 101.6 mm wide
 Viewing distance: 500 mm



Basin Bridge Project

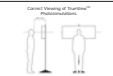
7B.30B.E
 Viewpoint 30b:
 Basin Reserve Grandstand, midpoint

Existing View

Viewpoint Location



Planning Number (DTPN)	1748864-F
Planning Number (DTPN)	8224411-D
Location of Proposed Project (D)	12.4
Height of Camera Above Ground (D)	5.45
Date of Photography	16 May 2015 at 10:26 AM
Orientation of View	90
Horizontal Field of View	12.7
Vertical Field of View	9.7



NOTES
 Viewpoint locations have been provisionally approved by
 the Planning Commission.
 View of Proposed Camera: 300 mm of
 horizontal field of view.
 Heights are above mean sea level.
 To part of the photograph shall be added to any site.

Prepared and Created using
 TrueScape™ Technology
 (Phone No.: 05 139 966 622)
TRUESCAPE
 CONSULTING & REALITY VIRTUALITY
 www.truescape.com



7B.30B.B - Viewpoint 30b: Basin Reserve Grandstand, midpoint - Proposed View without Northern Gateway Building

For on-screen display
 Scale bar to be 101.6 mm wide
 Viewing distance: 15.7 meters (52 cm)



Basin Bridge Project

7B.30B.B
 Viewpoint 30b:
 Basin Reserve Grandstand, midpoint

Proposed View without Northern
 Gateway Building

- Viewpoint Location
- Proposed Bridge, Road Alignment and Landscaping
- Proposed Northern Way Memorial Park and Basin Street Landscaping Project



Training Pavilion (STPV)	1748864.1
Training Pavilion (STPV)	8224411.0
Elevation of proposed Project (m)	12.4
Height of Capital Asset Proposed (m)	5.45
Date of Photography	16 May 2015 at 10:26am
Orientation of View	90
Horizontal Field of View	12.7
Vertical Field of View	9.7



NOTES
 Proposed features have been provided for information only.
 The information is provided for the purpose of providing context to the proposed project and is not intended to be used for any other purpose.
 The scale of the information is not to be used for any other purpose.
 The information is provided for the purpose of providing context to the proposed project and is not intended to be used for any other purpose.

Prepared by
TRUESCAPE
 CONSULTING ARCHITECTS
 www.truescape.com



7B.30B.O - Viewpoint 30b: Basin Reserve Grandstand, midpoint - Proposed View with Northern Gateway Building - 65 metre option

For on-screen display
 Scale bar to be 101.6 mm wide
 Viewing distance: 15.7 metres (52 cm)



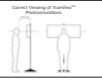
Basin Bridge Project

7B.30B.O
 Viewpoint 30b:
 Basin Reserve Grandstand, midpoint
 Proposed View with Northern Gateway
 Building - 65 metre option

- Viewpoint Location
- Proposed Bridge, Road or Alignment and Underpass
- Public Domain Area (Reserve Park and Basin Street Corridor) Project



Working Position (DIN75)	1748864.1
Working Position (DIN75)	8224411.0
Elevation of Viewpoint Position (m)	12.4
Height of Camera Above Ground (m)	5.45
Date of Photography	16 May 2011 at 10:26 AM
Orientation of View	90
Horizontal Field of View	12.7
Vertical Field of View	9.7



NOTES
 Viewpoint locations have been provided for your information only. They are not intended to be used as a basis for any other work.
 The position of the camera is shown in the diagram. It is not intended to be used as a basis for any other work.
 The position of the camera is shown in the diagram. It is not intended to be used as a basis for any other work.

Prepared by:
TRUESCAPE
 CONSULTING ARCHITECTS
 www.truescape.com