

2. Nature of Proposal

Location (WGS84)	Lat	-38.132168,	°S	Long	176.252569	°E
Start (NZST, NZDT or UTC)	Date:	16/6/2017	Completion or Permanent	Date:	16/6/2017	
	Time:	1900		Time:	2359	
A. Ground elevation of site above mean sea level (metres):		0m		B. Completed height of structure above ground level (metres):		0m
C. Maximum effective height of structure above mean sea level (metres): (C=A+B)				0m		

3. Description of Proposal

(If an application has been, or is to be, made under the Resource Management Act, these details may be attached instead)

Complete description of proposal. Examples of details required are:

- (a) type of light or laser;
- (b) colour of light or laser;
- (c) site or event details;
- (d) maximum strength/exposure.

on the 16th of June 2017 we will be conducting a fireworks display in the fields next to the

Rotorua waterfront. This display will consist of display fireworks up to 3 inches with a

maximum height of 60m from ground level.

Physical address of event:

Lakefront Drive Rotorua

General area of event:

rotorua lake front as per coordinates


Nearest Aerodrome:	Rotorua airport
Proposed timings within the overall event (indicate if in NZDT, NZST or UTC):	Between 1900 NZDT and 2359 NZDT
Alternate date/timing if required:	
Lateral dimensions or position of activity (indicate the radius, width, area or geographical coordinates as required):	-38.132168, 176.252569
Other information pertinent to the activity or event (procedures, support arrangements, expected periphery activity, etc, please attach as necessary):	

5. Certification

I hereby certify that all the above statements made by me are true and complete to the best of my knowledge. I further agree, should it be necessary, to mark and/or light the obstruction in accordance with the established marking and lighting standards.



Printed Name



Signature

23/05/2017

Date

The notice required shall be made by submitting this form to:

Manager Aeronautical Services
Civil Aviation Authority
PO Box 3555
Wellington 6140

The notice may also be submitted to: fireworks@caa.govt.nz

Notification to the Civil Aviation Authority does not waive the requirements of any other local body or Government agency.

Notice of Proposal to Construct, Alter or Use a Structure or to Use Equipment, Weapons or Pyrotechnics under CAR Part 77



Note: The CAA Standard Rate hourly charge applies.

Notes: Where the activity involves the use of lights, lasers, weapons or pyrotechnics within a Control Zone, the proposer must complete sections 1, 2, and 4.

1. Proposer Details

Name: (Individual or Organisation)		Rongotea Volunteer Fire Brigade	
Address for Service: <i>Civil Aviation Act, s8, requires applicants to provide an address for service in New Zealand (ie, a physical address) and to promptly notify the Director of any changes.</i>	Cl- [REDACTED]		
	[REDACTED]		
	[REDACTED]		
	[REDACTED]		
Tel:	[REDACTED]	Fax:	[REDACTED]
Email:		[REDACTED]	
Postal Address (If different from Address for Service.)			
Tel:		Fax:	
Email:			


2. Nature of Proposal

New construction <input type="checkbox"/>		Alteration to existing structure <input type="checkbox"/>		Use of structure discharging effluents <input type="checkbox"/>	
Use of Lights or Laser <input type="checkbox"/>		Use of Weapon <input type="checkbox"/>		Use of Pyrotechnics X	
Location	Lat	40 17" 47 93"	°S	Long	175 25" 51.45" °E
Start date/time	3-11-11 9 pm		Completion date/time	3-11-17 9.20 pm	
	5-11-17 9 pm			5-11-17 9.20 pm	
Elevation of site above mean sea level			Completed height of structure above ground level		
Maximum effective height of hazard above ground level			130 Metres		
Affected area in relation to point of hazard origin					



4. Use of Lights, Lasers, Weapons or Pyrotechnics within a Control Zone

Special airspace type if known: Restrictive <input type="checkbox"/> Danger <input type="checkbox"/> Other <input type="checkbox"/>	
General area or aerodrome of activity or event:	Farmland on the eastern edge of Rongotea.
Proposed timing of event (indicate if in NZST, NZDT or UTC):	3-11-2017 9 pm to 9.20 pm
	Postpone date if required 5-10-12 /11/2017 9 pm to 9.20 pm
Alternative or rain timing if required:	N/A
Radio frequencies to be used if necessary:	
Vertical dimensions (indicate if a safety margin is included):	
Lateral dimensions or position of activity (indicate the radius, width, area or geographical coordinates as required):	5" Star shells, height 130 metres. Bursting diameter of 90 metres.
Designated Controlling Authority or contact person for special use airspace and contact details:	<p>██████████</p> <p>Senior Station Office, Rongotea VFB</p> <p>██</p> <p>██████████</p>



Evidence of consultation with other affected airspace users, if any:	
Other information pertinent to the activity or event (procedures, support arrangements, expected periphery activity, etc, please attach as necessary)	

5. Certification

I hereby certify that all the above statements made by me are true and complete to the best of my knowledge. I further agree, should it be necessary, to mark and/or light the obstruction in accordance with the established marking and lighting standards.



NameSignature

23 August 2017 _____

Date

The notice required shall be made by submitting this form to:

Manager Aeronautical Services
 Civil Aviation Authority
 PO Box 3555
 Wellington 6140

Notification to the Civil Aviation Authority does not waive the requirements of any other local body or Government agency.

Notice of Proposal to Construct, Alter or Use a Structure or to Use Equipment, Weapons or Pyrotechnics under CAR Part 77



Note: The CAA Standard Rate hourly charge applies.

Notes: Where the activity involves the use of lights, lasers, weapons or pyrotechnics within a Control Zone, the proposer must complete sections 1, 2, and 4.

1. Proposer Details

Name: (Individual or Organisation)		Flying Pictures Intl Ltd	
Address for Service: <i>Civil Aviation Act, s8, requires applicants to provide an address for service in New Zealand (ie, a physical address) and to promptly notify the Director of any changes.</i>			
Tel:	09 889 4021	Fax:	
Email:	[redacted]@flyingpictures.co.nz		
Postal Address (If different from Address for Service.)			
Tel:		Fax:	
Email:			

2. Nature of Proposal

New construction	<input type="checkbox"/>	Alteration to existing structure	<input type="checkbox"/>	Use of structure discharging efflu	<input type="checkbox"/>	
Use of Lights or Lasers	<input checked="" type="checkbox"/>	Use of Weapons	<input type="checkbox"/>	Use of Pyrotechnics	<input type="checkbox"/>	
Location	Lat	37°40'56.0"S	°S	Long	176°10'12.9"E	°E
Start date/time	13/7/17 18.00 14/7/17 18.00 15/7/17 18.00		Completion date/time	13/7/17 2300 14/7/17 2300 15/7/17 2300		
Elevation of site above mean sea level	1		Completed height of structure above ground level			
Maximum effective height of hazard above ground level	100m					
Affected area in relation to point of hazard origin	800m					


4. Use of Lights, Lasers, Weapons or Pyrotechnics within a Control Zone

Special airspace type if known: Restrictive <input type="checkbox"/> Danger <input type="checkbox"/> Other <input type="checkbox"/>	
General area or aerodrome of activity or event:	
Proposed timing of event (indicate if in NZST, NZDT or UTC):	15/7/17 18.00 -2300 NZST 16/7/17 18.00- 2300 NZST 17/7/17 18.00 -2300 NZST
Alternative or rain timing if required:	
Radio frequencies to be used if necessary:	
Vertical dimensions (indicate if a safety margin is included):	
Lateral dimensions or position of activity (indicate the radius, width, area or geographical coordinates as required):	Lasers may be projecting from the North to South from the source at
Designated Controlling Authority or contact person for special use airspace and contact details:	Onsite director: XXXXXXXXXX

Evidence of consultation with other affected airspace users, if any:	
Other information pertinent to the activity or event (procedures, support arrangements, expected periphery activity, etc, please attach as necessary)	

5. Certification

I hereby certify that all the above statements made by me are true and complete to the best of my knowledge. I further agree, should it be necessary, to mark and/or light the obstruction in accordance with the established marking and lighting standards.



15/6/2017 _____

NameSignature

Date

The notice required shall be made by submitting this form to:

Manager Aeronautical Services
 Civil Aviation Authority
 PO Box 3555
 Wellington 6140

Notification to the Civil Aviation Authority does not waive the requirements of any other local body or Government agency.

Notice of Proposal to use Pyrotechnics or Weapons - CAR Part 77



This form is to be used to notify CAA of a proposal to conduct a pyrotechnics display or use weapons that involves the firing or launching of a projectile that has a trajectory higher than:

- 45m AGL if within 4km of an aerodrome boundary; or
- 120m AGL if more than 4km from an aerodrome boundary.*

* This notification is not required if the proposal to stage a pyrotechnic display or use of weapons in an air traffic control zone when the ATC unit is on duty, in which case the proposer must obtain prior authorisation from that ATC unit at least 5 working days prior to the activity.

This notification is to be submitted to the CAA at least 5 working days notice prior to the proposed date of the activity.

The CAA Standard Rate hourly charge applies.

1. Proposer Details

Name: (Individual or Organisation)		Caroline Bay Association			
Address for Service: <i>Civil Aviation Act, s8, requires applicants to provide an address for service in New Zealand (ie, a physical address) and to promptly notify the Director of any changes.</i>		1 Virtue Avenue Caroline Bay Timaru			
Tel:	03 6862136	Fax:		Email:	caroline.bay@xtra.co.nz
Postal Address (If different from Address for Service.)		P.O.BOX 691			
Authorised Contact:		[REDACTED]			
Tel:	[REDACTED]	Fax:		Email:	[REDACTED]

2. Nature of Proposal

Location (WGS84)					
Lat	-44.3867909	°S	Long	171.2486326	°E
Start date/time (NZST, NZDT or UTC)	31/12/2017 11:59.58pm nzst	Completion date/time	01/01/2018 12:15.00am nzst		
A. Elevation of site above mean sea level (metres)	0	B. Maximum height of activity above ground level (metres)	375		
C. Maximum effective height of activity above mean sea level (metres) (C=A+B)	375m				

3. Description of Proposal

<p>Complete description of proposal. Examples of details required are:</p> <ul style="list-style-type: none"> (a) types of pyrotechnical devices or weapons to be used; (b) height range of burst type pyrotechnics or shells; (c) site or event details. 	
Mines. 1	
Cakes 22	
Roman Candles 12	
Starshells. 3"-10" 300 approx	
All are Electric Firing	
Maximum burst hight 375m	
The site is the north end of Caroline Bay	
This is the New Year's display for Timaru.	
Setting up begins at 8:00am 31/12/2016	
Packing up completed by 2:00am 01/01/2017	
Proposed timing within the event (indicate if in NZST, NZDT or UTC):	
Alternative timing if required:	
Lateral dimensions or position of activity (indicate the radius, width, area or geographical coordinates as required):	300m radius exclusion zone from co-ordinates
Designated Controlling Authority or contact person for special use airspace and contact details:	

Evidence of consultation with other affected airspace users, if any:	
Other information pertinent to the activity or event (procedures, support arrangements, expected periphery activity, etc, please attach as necessary)	

5. Certification

I hereby certify that all the above statements made by me are true and complete to the best of my knowledge.

████████████████████

Printed Name

Signature

9 October 2018

Date

The notice required shall be made by submitting this form to:

Manager Aeronautical Services
 Civil Aviation Authority
 PO Box 3555
 Wellington 6140

The notice may also be submitted to: fireworks@caa.govt.nz

Notification to the Civil Aviation Authority does not waive the requirements of any other local body or Government agency.

Notice of Proposal to use Pyrotechnics or Weapons - CAR Part 77



This form is to be used to notify CAA of a proposal to conduct a pyrotechnics display or use weapons that involves the firing or launching of a projectile that has a trajectory higher than:

- 45m AGL if within 4km of an aerodrome boundary; or
- 120m AGL if more than 4km from an aerodrome boundary.*

* This notification is not required if the proposal to stage a pyrotechnic display or use of weapons in an air traffic control zone when the ATC unit is on duty, in which case the proposer must obtain prior authorisation from that ATC unit at least 5 working days prior to the activity.

This notification is to be submitted to the CAA at least 5 working days notice prior to the proposed date of the activity.

The CAA Standard Rate hourly charge applies.

1. Proposer Details

Name: (Individual or Organisation)		[REDACTED]	
Address for Service: <i>Civil Aviation Act, s8, requires applicants to provide an address for service in New Zealand (ie, a physical address) and to promptly notify the Director of any changes.</i>		[REDACTED]	
Tel:	[REDACTED]	Fax:	[REDACTED]
Postal Address (If different from Address for Service.)		[REDACTED]	
Authorised Contact:		[REDACTED]	
Tel:	[REDACTED]	Fax:	[REDACTED]
Email:		[REDACTED]	

2. Nature of Proposal

Location (WGS84)			
Lat	36.68	°S	Long
			174.47
			°E
Start date/time (NZST, NZDT or UTC)	05 November 2016 2030	Completion date/time	05 November 2016 2130
A. Elevation of site above mean sea level (metres)	20	B. Maximum height of activity above ground level (metres)	173
C. Maximum effective height of activity above mean sea level (metres) (C=A+B)	193		



3. Description of Proposal

<p>Complete description of proposal. Examples of details required are:</p> <ul style="list-style-type: none"> (a) types of pyrotechnical devices or weapons to be used; (b) height range of burst type pyrotechnics or shells; (c) site or event details. 	
Small and Large Ground Cakes (max height 50m)	
2.5" Starshells	
3" Starshells	
4" Starshells (Maximum Height 173)	
Proposed timing within the event (indicate if in NZST, NZDT or UTC):	2030 to 2130
Alternative timing if required:	Nil
Lateral dimensions or position of activity (indicate the radius, width, area or geographical coordinates as required):	100m Lat 36.68 S Long 174.47 E
Designated Controlling Authority or contact person for special use airspace and contact details:	██████████ ██████████ ██████████

Evidence of consultation with other affected airspace users, if any:	
Other information pertinent to the activity or event (procedures, support arrangements, expected periphery activity, etc, please attach as necessary)	

5. Certification

I hereby certify that all the above statements made by me are true and complete to the best of my knowledge.

	 _____	16 October 2016
Printed Name	Signature	Date

The notice required shall be made by submitting this form to:

Manager Aeronautical Services
 Civil Aviation Authority
 PO Box 3555
 Wellington 6140

The notice may also be submitted to: fireworks@caa.govt.nz

Notification to the Civil Aviation Authority does not waive the requirements of any other local body or Government agency.

Notice of Proposal to Construct, Alter or Use a Structure or to Use Equipment, Weapons or Pyrotechnics under CAR Part 77



Note: The CAA Standard Rate hourly charge applies.

Notes: Where the activity involves the use of lights, lasers, weapons or pyrotechnics within a Control Zone, the proposer must complete sections 1, 2, and 4.

1. Proposer Details

Name: (Individual or Organisation)			
Address for Service: <i>Civil Aviation Act, s8, requires applicants to provide an address for service in New Zealand (ie, a physical address) and to promptly notify the Director of any changes.</i>	[Redacted]		
	[Redacted]		
	[Redacted]		
	[Redacted]		
[Redacted]	Fax:		Email: [Redacted]
Postal Address (If different from Address for Service.)			
[Redacted]			
[Redacted]			
[Redacted]			
Tel:		Fax:	

2. Nature of Proposal

New construction <input type="checkbox"/>	Alteration to existing structure <input type="checkbox"/>	Use of structure discharging effluents <input type="checkbox"/>
Use of Lights or Lasers <input type="checkbox"/>	Use of Weapons <input type="checkbox"/>	Use of Pyrotechnics <input type="checkbox"/>
Location	Lat <input type="text"/>	°S Long <input type="text"/>
		°E <input type="text"/>
Start date/time <input type="text"/>	Completion date/time <input type="text"/>	
Elevation of site above mean sea level <input type="text"/>	Completed height of structure above ground level <input type="text"/>	
Maximum effective height of hazard above ground level <input type="text"/>		
Affected area in relation to point of hazard origin <input type="text"/>		

4. Use of Lights, Lasers, Weapons or Pyrotechnics within a Control Zone

Special airspace type if known: Restrictive <input type="checkbox"/> Danger <input type="checkbox"/> Other <input type="checkbox"/>	
General area or aerodrome of activity or event:	
Proposed timing of event (indicate if in NZST, NZDT or UTC):	
Alternative or rain timing if required:	
Radio frequencies to be used if necessary:	
Vertical dimensions (indicate if a safety margin is included):	
Lateral dimensions or position of activity (indicate the radius, width, area or geographical coordinates as required):	
Designated Controlling Authority or contact person for special use airspace and contact details:	

Evidence of consultation with other affected airspace users, if any:	
Other information pertinent to the activity or event (procedures, support arrangements, expected periphery activity, etc, please attach as necessary)	

5. Certification

I hereby certify that all the above statements made by me are true and complete to the best of my knowledge. I further agree, should it be necessary, to mark and/or light the obstruction in accordance with the established marking and lighting standards.



NameSignature

Date

The notice required shall be made by submitting this form to:

Manager Aeronautical Services
 Civil Aviation Authority
 PO Box 3555
 Wellington 6140

Notification to the Civil Aviation Authority does not waive the requirements of any other local body or Government agency.

Notice of Proposal to Construct, Alter or Use a Structure or to Use Equipment, Weapons or Pyrotechnics under CAR Part 77



Note: The CAA Standard Rate hourly charge applies.

Notes: Where the activity involves the use of lights, lasers, weapons or pyrotechnics within a Control Zone, the proposer must complete sections 1, 2, and 4.

1. Proposer Details

Name: (Individual or Organisation)			
Address for Service: <i>Civil Aviation Act, s8, requires applicants to provide an address for service in New Zealand (ie, a physical address) and to promptly notify the Director of any changes.</i>	[Redacted]		
[Redacted]	Fax:		Email: [Redacted]
Postal Address (If different from Address for Service.)			
Tel:		Fax:	

2. Nature of Proposal

New construction <input type="checkbox"/>	Alteration to existing structure <input type="checkbox"/>	Use of structure discharging effluents <input type="checkbox"/>
Use of Lights or Lasers <input type="checkbox"/>	Use of Weapons <input type="checkbox"/>	Use of Pyrotechnics <input type="checkbox"/>
Location	Lat <input type="text"/>	°S Long <input type="text"/>
		°E <input type="text"/>
Start date/time <input type="text"/>	Completion date/time <input type="text"/>	
Elevation of site above mean sea level <input type="text"/>	Completed height of structure above ground level <input type="text"/>	
Maximum effective height of hazard above ground level <input type="text"/>		
Affected area in relation to point of hazard origin <input type="text"/>		

4. Use of Lights, Lasers, Weapons or Pyrotechnics within a Control Zone

Special airspace type if known: Restrictive <input type="checkbox"/> Danger <input type="checkbox"/> Other <input type="checkbox"/>	
General area or aerodrome of activity or event:	
Proposed timing of event (indicate if in NZST, NZDT or UTC):	
Alternative or rain timing if required:	
Radio frequencies to be used if necessary:	
Vertical dimensions (indicate if a safety margin is included):	
Lateral dimensions or position of activity (indicate the radius, width, area or geographical coordinates as required):	
Designated Controlling Authority or contact person for special use airspace and contact details:	

Evidence of consultation with other affected airspace users, if any:	
Other information pertinent to the activity or event (procedures, support arrangements, expected periphery activity, etc, please attach as necessary)	

5. Certification

I hereby certify that all the above statements made by me are true and complete to the best of my knowledge. I further agree, should it be necessary, to mark and/or light the obstruction in accordance with the established marking and lighting standards.



NameSignature

Date

The notice required shall be made by submitting this form to:

Manager Aeronautical Services
 Civil Aviation Authority
 PO Box 3555
 Wellington 6140

Notification to the Civil Aviation Authority does not waive the requirements of any other local body or Government agency.

Notice of Proposal to Construct, Alter or Use a Structure or to Use Equipment, Weapons or Pyrotechnics under CAR Part 77



Note: The CAA Standard Rate hourly charge applies.

Notes: Where the activity involves the use of lights, lasers, weapons or pyrotechnics within a Control Zone, the proposer must complete sections 1, 2, and 4.

1. Proposer Details

Name: (Individual or Organisation)			
Address for Service: <i>Civil Aviation Act, s8, requires applicants to provide an address for service in New Zealand (ie, a physical address) and to promptly notify the Director of any changes.</i>	[Redacted]		
[Redacted]	Fax:		Email: [Redacted]
Postal Address (If different from Address for Service.)			
Tel:		Fax:	

2. Nature of Proposal

New construction <input type="checkbox"/>	Alteration to existing structure <input type="checkbox"/>	Use of structure discharging effluents <input type="checkbox"/>
Use of Lights or Lasers <input type="checkbox"/>	Use of Weapons <input type="checkbox"/>	Use of Pyrotechnics <input type="checkbox"/>
Location	Lat <input type="text"/>	°S Long <input type="text"/>
		°E <input type="text"/>
Start date/time <input type="text"/>	Completion date/time <input type="text"/>	
Elevation of site above mean sea level <input type="text"/>	Completed height of structure above ground level <input type="text"/>	
Maximum effective height of hazard above ground level <input type="text"/>		
Affected area in relation to point of hazard origin <input type="text"/>		


4. Use of Lights, Lasers, Weapons or Pyrotechnics within a Control Zone

Special airspace type if known: Restrictive <input type="checkbox"/> Danger <input type="checkbox"/> Other <input type="checkbox"/>	
General area or aerodrome of activity or event:	
Proposed timing of event (indicate if in NZST, NZDT or UTC):	
Alternative or rain timing if required:	
Radio frequencies to be used if necessary:	
Vertical dimensions (indicate if a safety margin is included):	
Lateral dimensions or position of activity (indicate the radius, width, area or geographical coordinates as required):	
Designated Controlling Authority or contact person for special use airspace and contact details:	

Evidence of consultation with other affected airspace users, if any:	
Other information pertinent to the activity or event (procedures, support arrangements, expected periphery activity, etc, please attach as necessary)	

5. Certification

I hereby certify that all the above statements made by me are true and complete to the best of my knowledge. I further agree, should it be necessary, to mark and/or light the obstruction in accordance with the established marking and lighting standards.



NameSignature

Date

The notice required shall be made by submitting this form to:

Manager Aeronautical Services
 Civil Aviation Authority
 PO Box 3555
 Wellington 6140

Notification to the Civil Aviation Authority does not waive the requirements of any other local body or Government agency.

Notice of Proposal to use Pyrotechnics or Weapons - CAR Part 77



This form is to be used to notify CAA of a proposal to conduct a pyrotechnics display or use weapons that involves the firing or launching of a projectile that has a trajectory higher than:

- 45m AGL if within 4km of an aerodrome boundary; or
- 120m AGL if more than 4km from an aerodrome boundary.*

* This notification is not required if the proposal to stage a pyrotechnic display or use of weapons in an air traffic control zone when the ATC unit is on duty, in which case the proposer must obtain prior authorisation from that ATC unit at least 5 working days prior to the activity.

This notification is to be submitted to the CAA at least 5 working days notice prior to the proposed date of the activity.

The CAA Standard Rate hourly charge applies.

1. Proposer Details

Name: (Individual or Organisation)		BDL Productions – PO Box 81 – Invercargill	
Address for Service: <i>Civil Aviation Act, s8, requires applicants to provide an address for service in New Zealand (ie, a physical address) and to promptly notify the Director of any changes.</i>		C/o [REDACTED] [REDACTED] Controlled Substance Licence CSL005300 (all Classes Pyro)	
Tel:	[REDACTED]	Fax:	[REDACTED]
Postal Address (If different from Address for Service.)		PO Box – 81 Invercargill	
Authorised Contact:		[REDACTED]	
Tel:	[REDACTED]	Fax:	[REDACTED]

2. Nature of Proposal

Location (WGS84)			
Lat	46 26	°S	Long
			168 15
			°E
Start date/time (NZST, NZDT or UTC)	16.09.2017 (Sat) 2.00pm + 7.00pm	Completion date/time	16.09.2017 (Sat) 2.30pm + 7.30pm
A. Elevation of site above mean sea level (metres)	10mtr	B. Maximum height of activity above ground level (metres)	80mtr
C. Maximum effective height of activity above mean sea level (metres) (C=A+B)	90mtr		

3. Description of Proposal

<p>Complete description of proposal. Examples of details required are:</p> <ul style="list-style-type: none"> (a) types of pyrotechnical devices or weapons to be used; (b) height range of burst type pyrotechnics or shells; (c) site or event details. 	
Race Event Opening at 2pm- 2.15pm (approx.) have put 2.00pm – 2.30pm above	
Will use 2 x Ultratech close proximate 150” single shot mines	
And will use 4x Ultratech close proximate 275” single shot mines	
** A Helicopter is bringing in the Mayor – land on the centre of track – Mayor hops out	
Chopper leaves – Mayor does into / welcome etc – then races start with our Pyro Efx	
Will all be fired in one go at start of race – with large fingers of light (less than 10seconds)	
Next: At approx: 7.15pm (approx.) have put down 7.00pm – 7.30pm above	
We do the same thing for prize giving – using the same products – same Effect	
Both pyro events – are using 6 x pyro products all fired at once – for Effect	
There are no star shells / burst effects used for this show	
Proposed timing within the event (indicate if in NZST, NZDT or UTC):	Show is proposed to fire 2.15pm approx Then again at 7.15pm approx
Alternative timing if required:	15 min either side of the two listed times
Lateral dimensions or position of activity (indicate the radius, width, area or geographical coordinates as required):	Location – centre of Riverside Speedway Track Map attached showing fireworks details
Designated Controlling Authority or contact person for special use airspace and contact details:	Invercargill Airport Control Tower

Evidence of consultation with other affected airspace users, if any:	Will contact / co-ordinate with Helicopter company Once we have permission will co-ordinate with Invercargill Airport as required
Other information pertinent to the activity or event (procedures, support arrangements, expected periphery activity, etc, please attach as necessary)	Application for test cert is not required as we are using close prox pyro products. We do have to get Fire and land owner permission which I am working on now. Worksafe Notification will also be sent out

5. Certification

I hereby certify that all the above statements made by me are true and complete to the best of my knowledge.

████████████████████

Printed Name

████████████████████

Signature

05.09.2017

Date

The notice required shall be made by submitting this form to:

Manager Aeronautical Services
Civil Aviation Authority
PO Box 3555
Wellington 6140

The notice may also be submitted to: fireworks@caa.govt.nz

Notification to the Civil Aviation Authority does not waive the requirements of any other local body or Government agency.

Notice of Proposal to use Pyrotechnics or Weapons - CAR Part 77



This form is to be used to notify CAA of a proposal to conduct a pyrotechnics display or use weapons that involves the firing or launching of a projectile that has a trajectory higher than:

- [45m AGL if within 4km of an aerodrome boundary; or
- [120m AGL if more than 4km from an aerodrome boundary.*

* This notification is not required if the proposal to stage a pyrotechnic display or use of weapons in an air traffic control zone when the ATC unit is on duty, in which case the proposer must obtain prior authorisation from that ATC unit at least 5 working days prior to the activity.

This notification is to be submitted to the CAA at least 5 working days notice prior to the proposed date of the activity.

The CAA Standard Rate hourly charge applies.

1. Proposer Details

Name: (Individual or Organisation)		Fused Fx Limited/Howard & Sons Pyrotechnics			
Address for Service: <i>Civil Aviation Act, s8, requires applicants to provide an address for service in New Zealand (ie, a physical address) and to promptly notify the Director of any changes.</i>		[REDACTED]			
Tel:		Fax:		Email:	
Postal Address (If different from Address for Service.)		PO Box 7118 Baulkham Hills NSW 2153 AUSTRALIA			
Authorised Contact:		[REDACTED]			
Tel:	[REDACTED]	Fax:		Email:	[REDACTED]@fused-fx.com

2. Nature of Proposal

Location (WGS84)					
Lat	36 50 186	°S	Long	174 45 636	°E
Start date/time (NZST, NZDT or UTC)	14 November 2016 2145	Completion date/time	14 November 2016 2215		
A. Elevation of site above mean sea level (metres)	0	B. Maximum height of activity above ground level (metres)	225		
C. Maximum effective height of activity above mean sea level (metres) (C=A+B)	225				

Proposed timing within the event (indicate if in NZST, NZDT or UTC):	2145-2215
Alternative timing if required:	none
Lateral dimensions or position of activity (indicate the radius, width, area or geographical coordinates as required):	See attached
Designated Controlling Authority or contact person for special use airspace and contact details:	
Evidence of consultation with other affected airspace users, if any:	
Other information pertinent to the activity or event (procedures, support arrangements, expected periphery activity, etc, please attach as necessary)	See attached

5. Certification

I hereby certify that all the above statements made by me are true and complete to the best of my knowledge.



Printed Name



Signature

4 November 2016_

Date

The notice required shall be made by submitting this form to:

Manager Aeronautical Services
Civil Aviation Authority

PO Box 3555
Wellington 6140

The notice may also be submitted to: fireworks@caa.govt.nz

Notification to the Civil Aviation Authority does not waive the requirements of any other local body or Government agency.

Notice of Proposal to use Pyrotechnics or Weapons - CAR Part 77



This form is to be used to notify CAA of a proposal to conduct a pyrotechnics display or use weapons that involves the firing or launching of a projectile that has a trajectory higher than:

- 45m AGL if within 4km of an aerodrome boundary; or
- 120m AGL if more than 4km from an aerodrome boundary.*

* This notification is not required if the proposal to stage a pyrotechnic display or use of weapons in an air traffic control zone when the ATC unit is on duty, in which case the proposer must obtain prior authorisation from that ATC unit at least 5 working days prior to the activity.

This notification is to be submitted to the CAA at least 5 working days notice prior to the proposed date of the activity.

The CAA Standard Rate hourly charge applies.

1. Proposer Details

Name: (Individual or Organisation)		Pyro Company Fireworks Ltd			
Address for Service: <i>Civil Aviation Act, s8, requires applicants to provide an address for service in New Zealand (ie, a physical address) and to promptly notify the Director of any changes.</i>		Po Box 81047 Whenuapai Auckland 0662			
Tel:	094168001	Fax:	092803580	Email:	██████████@pyrocompany.co.nz
Postal Address (If different from Address for Service.)					
Authorised Contact:		██████████			
Tel:	██████████	Fax:	092803580	Email:	██████████@pyrocompany.co.nz

2. Nature of Proposal

Location (WGS84)					
Lat	37°41'02.26	°S	Long	176°13'34.24	°E
Start (NZST, NZDT or UTC)	Date: 25/02/17	Completion	Date: 26/02/17		
	Time: 8:00pm		Time: 12:00am		
A. Elevation of site above mean sea level (metres)	9m	B. Maximum height of activity above ground level (metres)	80m		
C. Maximum effective height of activity above mean sea level (metres) (C=A+B)	89m				

3. Description of Proposal

<p>Complete description of proposal. Examples of details required are:</p> <ul style="list-style-type: none"> (a) types of pyrotechnical devices or weapons to be used; (b) height range of burst type pyrotechnics or shells; (c) site or event details. 	
<p>78x 3" Shells approximate height <80 meters 35x Ground cakes <1.5" approximate height <60 meters</p> <p>Day effects: 8 smoke comet cakes Approximate rising height <70 meters</p>	
Proposed timing if the event is held over multiple days: (NZST, NZDT or UTC):	
Nearest Aerodrome:	Tauranga Aero Club Inc 224 Aerodrome Road Mount Maunganui 3116
Alternative date/timing if required:	N/A
Lateral dimensions or position of activity (indicate the radius, width, area or geographical coordinates as required):	
Designated Controlling Authority or contact person for special use airspace and contact details:	
Evidence of consultation with other affected airspace users, if any:	

Other information pertinent to the activity or event (procedures, support arrangements, expected periphery activity, etc, please attach as necessary)	
---	--

5. Certification

I hereby certify that all the above statements made by me are true and complete to the best of my knowledge.

[Redacted]

Printed Name

[Redacted]

Signature

07/02/2017

Date

The notice required shall be made by submitting this form to:

Manager Aeronautical Services
Civil Aviation Authority
PO Box 3555
Wellington 6140

The notice may also be submitted to: fireworks@caa.govt.nz

Notification to the Civil Aviation Authority does not waive the requirements of any other local body or Government agency.

Notice of Proposal to use Pyrotechnics or Weapons - CAR Part 77



This form is to be used to notify CAA of a proposal to conduct a pyrotechnics display or use weapons that involves the firing or launching of a projectile that has a trajectory higher than:

- 45m AGL if within 4km of an aerodrome boundary; or
- 120m AGL if more than 4km from an aerodrome boundary.*

* This notification is not required if the proposal to stage a pyrotechnic display or use of weapons in an air traffic control zone when the ATC unit is on duty, in which case the proposer must obtain prior authorisation from that ATC unit at least 5 working days prior to the activity.

This notification is to be submitted to the CAA at least 5 working days notice prior to the proposed date of the activity.

The CAA Standard Rate hourly charge applies.

1. Proposer Details

Name: (Individual or Organisation)		[REDACTED]	
Address for Service: <i>Civil Aviation Act, s8, requires applicants to provide an address for service in New Zealand (ie, a physical address) and to promptly notify the Director of any changes.</i>		[REDACTED]	
Tel:	[REDACTED]	Fax:	[REDACTED]
Postal Address (If different from Address for Service.)		[REDACTED]	
Authorised Contact:		[REDACTED]	
Tel:	[REDACTED]	Fax:	[REDACTED]
Email:		[REDACTED]	

2. Nature of Proposal

Location (WGS84) Hayfield way Papakura					
Lat	37.084950	°S	Long	174.903861	°E
Start	Date: 4/11/16	Completion	Date: 4/11/16		
(NZST, NZDT or UTC)	Time: 9:00pm		Time: 9:30pm		
A. Elevation of site above mean sea level (metres)	12.44	B. Maximum height of activity above ground level (metres)	150		
C. Maximum effective height of activity above mean sea level (metres) (C=A+B)	162.44				

3. Description of Proposal

<p>Complete description of proposal. Examples of details required are:</p> <ul style="list-style-type: none"> (a) types of pyrotechnical devices or weapons to be used; (b) height range of burst type pyrotechnics or shells; (c) site or event details. 	
A) 4-6 inch star shells.	
B) Less than 150m star shell, burst 150m	
C) Hayfield Way Papakura	
Proposed timing if the event is held over multiple days: (NZST, NZDT or UTC):	Once 9.00 nzst
Nearest Aerodrome:	Auckland airport / Ardmore
Alternative date/timing if required:	11/11/16 21:00
Lateral dimensions or position of activity (indicate the radius, width, area or geographical coordinates as required):	Within 250m of firing position
Designated Controlling Authority or contact person for special use airspace and contact details:	Peter White CAA 04 560 9474

Evidence of consultation with other affected airspace users, if any:	CATC Auckland contacted and referred back to CAA.
Other information pertinent to the activity or event (procedures, support arrangements, expected periphery activity, etc, please attach as necessary)	N/A

5. Certification

I hereby certify that all the above statements made by me are true and complete to the best of my knowledge.

Printed Name

Signature

8/9/16 _____

Date

The notice required shall be made by submitting this form to:

Manager Aeronautical Services
 Civil Aviation Authority
 PO Box 3555
 Wellington 6140

The notice may also be submitted to: fireworks@caa.govt.nz

Notification to the Civil Aviation Authority does not waive the requirements of any other local body or Government agency.

Notice of Proposal to Construct, Alter or Use a Structure or to Use Equipment, Weapons or Pyrotechnics under CAR Part 77



Note: The CAA Standard Rate hourly charge applies.

Notes: Where the activity involves the use of lights, lasers, weapons or pyrotechnics within a Control Zone, the proposer must complete sections 1, 2, and 4.

1. Proposer Details

Name: (Individual or Organisation)		[REDACTED]	
Address for Service: <i>Civil Aviation Act, s8, requires applicants to provide an address for service in New Zealand (ie, a physical address) and to promptly notify the Director of any changes.</i>		[REDACTED]	
Tel:	[REDACTED]	Fax:	
Email:	[REDACTED]		
Postal Address (if different from Address for Service.)	as above		
Tel:	[REDACTED]	Fax:	
Email:	[REDACTED]		

2. Nature of Proposal

New construction <input type="checkbox"/>	Alteration to existing structure <input type="checkbox"/>	Use of structure discharging effluents <input type="checkbox"/>		
Use of Lights or Laser <input type="checkbox"/>	Use of Weapon <input type="checkbox"/>	Use of Pyrotechnics <input checked="" type="checkbox"/>		
Location	Lat	41deg 07' 18.13" °S	Long	172deg 59' 31.03" °E
Start date/time	23/09/2016 1900hrs	Completion date/time	23/09/2016 2000hrs	
Elevation of site above mean sea level	10m	Completed height of structure above ground level		
Maximum effective height of hazard above ground level		1000 feet above ground		
Affected area in relation to point of hazard origin		200 meter radius		

3. Description of Proposal

(If an application has been, or is to be, made under the Resource Management Act, these details may be attached instead)

Complete description of proposal. Examples of details required are:
(a) effective radiated power and assigned frequency of all existing, proposed or modified AM, FM or TV broadcast stations utilising the structure:
(b) size and configuration of power transmission lines and their supporting towers:
(c) site orientation, dimensions and construction materials of the proposed structure:
(d) type of weapon or pyrotechnics to be used and planned trajectory paths and maximum height:
(e) type of lights or lasers including maximum strength/exposure.
This is an aerial fireworks display where some fireworks are low level and some are aerial starshells.
The maximum affected height will be 1000feet AGL and the affected area will be 200meter radius from
the Firing Point (site plan attached). The display will be fired between 1900hrs and 2000hrs with a firing
duration of approx. 15 minutes. Fireworks will be fired vertically from the firing point.


4. Use of Lights, Lasers, Weapons or Pyrotechnics within a Control Zone

Special airspace type if known: Restrict <input type="checkbox"/> Dange <input type="checkbox"/> Other <input type="checkbox"/>	
General area or aerodrome of activity or event:	The fireworks are to be fired at Motueka Aerodrome. The aerodrome is a daylight only aerodrome and is not operational after Civil Evening Twilight.
Proposed timing of event (indicate if in NZST, NZDT or UTC):	Between 1900hrs and 2000hrs with a duration of approx. 15 minutes
Alternative or rain timing if required:	No alternate date
Radio frequencies to be used if necessary:	N/A
Vertical dimensions (indicate if a safety margin is included):	1000ft AGL
Lateral dimensions or position of activity (indicate the radius, width, area or geographical coordinates as required):	200 meter radius from firing point (see attached site plan)
Designated Controlling Authority or contact person for special use airspace and contact details:	N/A

Evidence of consultation with other affected airspace users, if any:	N/A
Other information pertinent to the activity or event (procedures, support arrangements, expected periphery activity, etc, please attach as necessary)	

5. Certification

I hereby certify that all the above statements made by me are true and complete to the best of my knowledge. I further agree, should it be necessary, to mark and/or light the obstruction in accordance with the established marking and lighting standards.



14/09/2016



Name/Signature

Date

The notice required shall be made by submitting this form to:

Manager Aeronautical Services
 Civil Aviation Authority
 PO Box 3555
 Wellington 6140

Notification to the Civil Aviation Authority does not waive the requirements of any other local body or Government agency.

Good Vibes Fireworks Display Motueka
Friday 23rd September 2016
between 1900hrs & 1945hrs



Notice of Proposal to Construct, Alter or Use a Structure or to Use Equipment, Weapons or Pyrotechnics under CAR Part 77



Note: The CAA Standard Rate hourly charge applies.

Notes: Where the activity involves the use of lights, lasers, weapons or pyrotechnics within a Control Zone, the proposer must complete sections 1, 2, and 4.

1. Proposer Details

Name: (Individual or Organisation)		PONCONBY PRIMARY SCHOOL	
Address for Service: <i>Civil Aviation Act, s8, requires applicants to provide an address for service in New Zealand (ie, a physical address) and to promptly notify the Director of any changes.</i>		[REDACTED]	
Tel:		[REDACTED]	
Fax:		[REDACTED]	
Email:		[REDACTED]	
Postal Address (If different from Address for Service.)		ITS ABOVE	
Tel:		[REDACTED]	
Fax:		[REDACTED]	
Email:		[REDACTED]	

2. Nature of Proposal

New construction <input type="checkbox"/>	Alteration to existing structure <input type="checkbox"/>	Use of structure discharging efflu <input type="checkbox"/>		
Use of Lights or Laser <input type="checkbox"/>	Use of Weapon <input type="checkbox"/>	Use of Pyrotechnics <input checked="" type="checkbox"/>		
Location	Lat	°S	Long	°E
	36.839147		174.761178	
Start date/time	7.30pm	Completion date/time	10.30pm	
Elevation of site above mean sea level		Completed height of structure above ground level		
Maximum effective height of hazard above ground level	400m-600m			
Affected area in relation to point of hazard origin	100m radial (maximum decided from line of flight)			

3. Description of Proposal

(If an application has been, or is to be, made under the Resource Management Act, these details may be attached instead)

Complete description of proposal. Examples of details required are:

- (a) effective radiated power and assigned frequency of all existing, proposed or modified AM, FM or TV broadcast stations utilising the structure:
- (b) size and configuration of power transmission lines and their supporting towers:
- (c) site orientation, dimensions and construction materials of the proposed structure:
- (d) type of weapon or pyrotechnics to be used and planned trajectory paths and maximum height:
- (e) type of lights or lasers including maximum strength/exposure.

As part of the Ponsonby Primary School Guy Fawkes
at Pt Erin Domain, we will fire starshells (2.5" - 4")
from mortars. The firing time will be more compressed
(i.e. of shorter duration) than stated in (2), however the
two times given are at the outer range.

4. Use of Lights, Lasers, Weapons or Pyrotechnics within a Control Zone

Special airspace type if known: Restrictive <input type="checkbox"/> Danger <input type="checkbox"/> Other <input type="checkbox"/>	
General area or aerodrome of activity or event:	Auckland
Proposed timing of event (indicate if in NZST, NZDT or UTC):	6 November NZST 7:30pm - 10:30pm
Alternative or rain timing if required:	7 November NZST 7:30pm - 10:30pm
Radio frequencies to be used if necessary:	
Vertical dimensions (indicate if a safety margin is included):	400m - 600m
Lateral dimensions or position of activity (indicate the radius, width, area or geographical coordinates as required):	100m radial
Designated Controlling Authority or contact person for special use airspace and contact details:	Auckland City [Redacted] Event Facilitation Centre Tel: [Redacted]

Evidence of consultation with other affected airspace users, if any:	N/A
Other information pertinent to the activity or event (procedures, support arrangements, expected periphery activity, etc, please attach as necessary)	Site map attached Permission from Auckland City attached

5. Certification

I hereby certify that all the above statements made by me are true and complete to the best of my knowledge. I further agree, should it be necessary, to mark and/or light the obstruction in accordance with the established marking and lighting standards.

[Redacted Signature]

[Redacted Name]

Name/Signature

5-10-15

Date

The notice required shall be made by submitting this form to:

Manager Aeronautical Services
Civil Aviation Authority
PO Box 3555
Wellington 6140

Notification to the Civil Aviation Authority does not waive the requirements of any other local body or Government agency.

LINE OF FLIGHT
EXCLUSION ZONE

LINE OF FLIGHT
EXCLUSION ZONE

RETAIL PYRO
EXCLUSION ZONE

33m

X
non-display
small fireworks
(retail)

Exclusion Zone

Exclusion zone

X
30m exclusion
multishots

OPTIONS WIND-DEPENDENT

line of flight subject to wind direction


XXMortar racks

50m radial exclusion Exclusion zone
for starshells

Exclusion zone

SHELLY BEACH ROAD

SARFIELD STREET



This map/plan is illustrative only and all information should be independently verified on site before taking any action. Copyright Auckland Council. Boundary information from LINZ (Crown Copyright Reserved). Whilst due care has been taken, Auckland Council gives no warranty as to the accuracy and completeness of any information on this map/plan and accepts no liability for any error, omission or use of the information. Height datum: Auckland 1946.

Point Erin Park

33m



Auckland Council
Auckland Council
Auckland Council



Notification of PERMITTED Event

Pursuant to Auckland Council Trading and Events in Public Places Bylaw 2015, Clause 23, this event has been permitted by Auckland Council as per the event details below and in the attached event advice.

Please ensure you read and adhere to the Auckland Council standard event conditions (attached).

Name of Activity:	Ponsonby Primary Fireworks Display		
Customer Name:	[REDACTED]	Contact Number:	09 376 3568
Email:		Ref:	71304

Activity Location:	Point Erin Park (Te Karaenga Oka)		
Activity Date:	5/11/15 – 6/11/15	Rain date:	7/11/15
Activity Times:	8.00am – 11.00pm		
Numbers attending:	1500 – please note that the main event takes place inside the pools – only the fireworks take place on the park.		

Total fee for the activity is \$90.00


The special conditions for the activity are as follows. These are to be read in conjunction with the Auckland Council standard event conditions and your event advice attached:

Waste	Please ensure all waste is removed from the Park.
Health And Safety Plan	The event organiser shall implement the approved health and safety plan as provided to Auckland Council. This permit is only applicable with an approved plan by council.

For any changes to your event, or questions regarding your permit please contact [REDACTED] Event Facilitator [REDACTED]

If there are any issues on the day of the event please contact the Call Centre on 09 301 0101.

Yours sincerely,



– Event Facilitation Central

Notice of Proposal to use Pyrotechnics or Weapons - CAR Part 77



This form is to be used to notify CAA of a proposal to conduct a pyrotechnics display or use weapons that involves the firing or launching of a projectile that has a trajectory higher than:

- 45m AGL if within 4km of an aerodrome boundary; or
- 120m AGL if more than 4km from an aerodrome boundary.*

* This notification is not required if the proposal to stage a pyrotechnic display or use of weapons in an air traffic control zone when the ATC unit is on duty, in which case the proposer must obtain prior authorisation from that ATC unit at least 5 working days prior to the activity.

This notification is to be submitted to the CAA at least 5 working days notice prior to the proposed date of the activity.

The CAA Standard Rate hourly charge applies.

1. Proposer Details

Name: (Individual or Organisation)		BDL Productions – PO Box 81 - Invercargill	
Address for Service: <i>Civil Aviation Act, s8, requires applicants to provide an address for service in New Zealand (ie, a physical address) and to promptly notify the Director of any changes.</i>		C/o [REDACTED] [REDACTED]	
Tel:	[REDACTED]	Fax:	[REDACTED]
Postal Address (If different from Address for Service.)		PO Box – 81 – Invercargill	
Authorised Contact:		[REDACTED]	
Tel:	[REDACTED]	Fax:	[REDACTED]
Email:		[REDACTED]	

2. Nature of Proposal

Location (WGS84)			
Lat	46.447663	°S	Long
			168.262280
			°E
Start date/time (NZST, NZDT or UTC)	01.04.2017 (Sat) 6.30pm NZST	Completion date/time	01.04.2017 (Sat) 7.30pm NZST
A. Elevation of site above mean sea level (metres)	10mtr	B. Maximum height of activity above ground level (metres)	90mtr
C. Maximum effective height of activity above mean sea level (metres) (C=A+B)	100mtr		

3. Description of Proposal

<p>Complete description of proposal. Examples of details required are:</p> <ul style="list-style-type: none"> (a) types of pyrotechnical devices or weapons to be used; (b) height range of burst type pyrotechnics or shells; (c) site or event details. 	
Fireworks Type = 60x 2.5" + 60x 3" Star Shells with max burst height of 90mtr total	
Low level Fireworks = 300x 22mm 6shot Roman candles + 4x 25shot small cakes	
Low level Fireworks = 50x 1.5"single shot mine which are all under 60mtr	
Site map attached – showing site set up inside the race track fence with measurements	
Site is Riverside Speed Way race track in Invercargill	
168 Sandy Point Road – Otatara – Invercargill	
The Race Track is located 6km line of site to Invercargill Airport control tower	
The Fireworks show is for a Stock Car race meeting and planned for 7pm	
Proposed timing within the event (indicate if in NZST, NZDT or UTC):	<p>Show is proposed to fire 7.00pm NZST</p> <p>With a window of 6.30pm to 7.30pm NZST</p>
Alternative timing if required:	<p>Wet weather plan is for Sunday 02.04.2017</p> <p>6.30pm to 7.30pm with 7pm as planned Firing time</p>
Lateral dimensions or position of activity (indicate the radius, width, area or geographical coordinates as required):	<p>Location – centre of Riverside Speedway track</p> <p>Map attached of race track with Fireworks fired from the centre of race track</p>
Designated Controlling Authority or contact person for special use airspace and contact details:	Invercargill Airport control tower

Evidence of consultation with other affected airspace users, if any:	Have been in email contact with operations manager of the Invercargill Airport. They will supply me with Control tower contact phone number to co-ordinate Fireworks on the evening prior to firing the show
Other information pertinent to the activity or event (procedures, support arrangements, expected periphery activity, etc, please attach as necessary)	<p>Application for test cert for Pyrotechnic Event.</p> <p>Will attach the form – Once completed a Test Certificate will be issued for the show</p> <p>Worksafe Notification – they will send confirmation of the notification</p>

5. Certification

I hereby certify that all the above statements made by me are true and complete to the best of my knowledge.

████████████████████

Printed Name

████████████████████

Signature

22.03.2017

Date

The notice required shall be made by submitting this form to:

Manager Aeronautical Services
Civil Aviation Authority
PO Box 3555
Wellington 6140

The notice may also be submitted to: fireworks@caa.govt.nz

Notification to the Civil Aviation Authority does not waive the requirements of any other local body or Government agency.

Notice of Proposal to use Pyrotechnics or Weapons - CAR Part 77



This form is to be used to notify CAA of a proposal to conduct a pyrotechnics display or use weapons that involves the firing or launching of a projectile that has a trajectory higher than:

- 45m AGL if within 4km of an aerodrome boundary; or
- 120m AGL if more than 4km from an aerodrome boundary.*

* This notification is not required if the proposal to stage a pyrotechnic display or use of weapons in an air traffic control zone when the ATC unit is on duty, in which case the proposer must obtain prior authorisation from that ATC unit at least 5 working days prior to the activity.

This notification is to be submitted to the CAA at least 5 working days notice prior to the proposed date of the activity.

The CAA Standard Rate hourly charge applies.

1. Proposer Details

Name: (Individual or Organisation)		BDL Productions – PO Box 81 - Invercargill	
Address for Service: <i>Civil Aviation Act, s8, requires applicants to provide an address for service in New Zealand (ie, a physical address) and to promptly notify the Director of any changes.</i>		C/o [REDACTED] [REDACTED]	
Tel:	[REDACTED]	Fax:	[REDACTED]
Postal Address (If different from Address for Service.)		PO Box – 81 – Invercargill	
Authorised Contact:		[REDACTED]	
Tel:	[REDACTED]	Fax:	[REDACTED]

2. Nature of Proposal

Location (WGS84)			
Lat	46.447663	°S	Long
			168.262280
			°E
Start date/time (NZST, NZDT or UTC)	04.11.2017 (Sat) 9.00pm NZST	Completion date/time	04.11.2017 (Sat) 9.30pm NZST
A. Elevation of site above mean sea level (metres)	10mtr	B. Maximum height of activity above ground level (metres)	250mtr
C. Maximum effective height of activity above mean sea level (metres) (C=A+B)	260mtr		

3. Description of Proposal

<p>Complete description of proposal. Examples of details required are:</p> <ul style="list-style-type: none"> (a) types of pyrotechnical devices or weapons to be used; (b) height range of burst type pyrotechnics or shells; (c) site or event details. 	
Fireworks Type = 80x 2.5" + 70x 3" + 8x4" + 8x6" Star Shells – max burst height 250mtr	
Low level Fireworks = 200x 22mm 6shot Roman candles + 4x 25shot small cakes	
Low level Fireworks = 60x 1.5"single shot mine which are all under 60mtr	
Site map attached – showing site set up inside the race track fence with measurements	
Site is Riverside Speed Way race track in Invercargill	
168 Sandy Point Road – Otatara – Invercargill	
The Race Track is located 6km line of site to Invercargill Airport control tower	
The Fireworks show is for a Stock Car race meeting and planned for 9pm firing	
Proposed timing within the event (indicate if in NZST, NZDT or UTC):	Show is proposed to fire 9.00pm NZST With a window of 9.00pm to 9.30pm NZST
Alternative timing if required:	Wet weather plan is for Saturday 18.11.2017 9.00pm is planned firing time
Lateral dimensions or position of activity (indicate the radius, width, area or geographical coordinates as required):	Location – centre of Riverside Speedway track Plus Second firing site 230mtr away Map attached of race track
Designated Controlling Authority or contact person for special use airspace and contact details:	Invercargill Airport control tower

Evidence of consultation with other affected airspace users, if any:	
Other information pertinent to the activity or event (procedures, support arrangements, expected periphery activity, etc, please attach as necessary)	Application for test cert for Pyrotechnic Event. Will attach the form – Once completed a Test Certificate will be issued for the show Worksafe Notification for Pyro activity NZ Fire Service Permit / Notification

5. Certification

I hereby certify that all the above statements made by me are true and complete to the best of my knowledge.

████████████████████

Printed Name

████████████████████

Signature

24.10.2017

Date

The notice required shall be made by submitting this form to:

Manager Aeronautical Services
 Civil Aviation Authority
 PO Box 3555
 Wellington 6140

The notice may also be submitted to: fireworks@caa.govt.nz

Notification to the Civil Aviation Authority does not waive the requirements of any other local body or Government agency.

Notice of Proposal to use Pyrotechnics or Weapons - CAR Part 77



This form is to be used to notify CAA of a proposal to conduct a pyrotechnics display or use weapons that involves the firing or launching of a projectile that has a trajectory higher than:

- 45m AGL if within 4km of an aerodrome boundary; or
- 120m AGL if more than 4km from an aerodrome boundary.*

* This notification is not required if the proposal to stage a pyrotechnic display or use of weapons in an air traffic control zone when the ATC unit is on duty, in which case the proposer must obtain prior authorisation from that ATC unit at least 5 working days prior to the activity.

This notification is to be submitted to the CAA at least 5 working days notice prior to the proposed date of the activity.

The CAA Standard Rate hourly charge applies.

1. Proposer Details

Name of proposer for billing purposes: (Individual or Organisation)		TLL Events	
Address for Service: <i>Civil Aviation Act, s8, requires applicants to provide an address for service in New Zealand (ie, a physical address) and to promptly notify the Director of any changes.</i>		34 Leach street New Plymouth 4310	
Tel:	06 758 2875	Fax:	na
Email:	[REDACTED]@tll.events		
Authorised Contact:		[REDACTED]	
Tel:	06 758 2875	Fax:	NA
Email:	[REDACTED]@tll.events		

2. Nature of Proposal

Location (WGS84)	Lat	391917.58	°S	Long	1741652.59	°E
Start (NZST, NZDT or UTC)	Date:	4/11/17	Completion or Permanent	Date:	11/11/17	
	Time:	2100hrs		Time:	2230hrs	
A. Ground elevation of site above mean sea level (metres):	313m		B. Completed height of structure above ground level (metres):	210m		
C. Maximum effective height of structure above mean sea level (metres): (C=A+B)	523m					

3. Description of Proposal

(If an application has been, or is to be, made under the Resource Management Act, these details may be attached instead)

Complete description of proposal. Examples of details required are: (a) type of light or laser; (b) colour of light or laser; (c) site or event details; (d) maximum strength/exposure.	
Fireworks display using 4" mortars, to be held at the Stratford stock car track in Stratford. Display will not reach above 210m above ground level.	
Physical address of event:	Flint road Stratford 4394
General area of event:	Stratford District
Nearest Aerodrome:	Stratford airport
Proposed timings within the overall event (indicate if in NZDT, NZST or UTC):	2100hrs NZDT to 2230hrs
Alternate date/timing if required:	11/11/17
Lateral dimensions or position of activity (indicate the radius, width, area or geographical coordinates as required):	

5. Certification

I hereby certify that all the above statements made by me are true and complete to the best of my knowledge. I further agree, should it be necessary, to mark and/or light the obstruction in accordance with the established marking and lighting standards.

Printed Name

Signature

Date

The notice required shall be made by submitting this form to:

Manager Aeronautical Services
Civil Aviation Authority
PO Box 3555
Wellington 6140

The notice may also be submitted to: fireworks@caa.govt.nz

Notification to the Civil Aviation Authority does not waive the requirements of any other local body or Government agency.

Notice of Proposal to Construct, Alter or Use a Structure or to Use Equipment, Weapons or Pyrotechnics under CAR Part 77



Note: The CAA Standard Rate hourly charge applies.

Notes: Where the activity involves the use of lights, lasers, weapons or pyrotechnics within a Control Zone, the proposer must complete sections 1, 2, and 4.

1. Proposer Details

Name: (Individual or Organisation)			
Address for Service: <i>Civil Aviation Act, s8, requires applicants to provide an address for service in New Zealand (ie, a physical address) and to promptly notify the Director of any changes.</i>	[Redacted]		
[Redacted]	Fax:		Email: [Redacted]
Postal Address (If different from Address for Service.)			
Tel:		Fax:	

2. Nature of Proposal

New construction <input type="checkbox"/>	Alteration to existing structure <input type="checkbox"/>	Use of structure discharging effluents <input type="checkbox"/>
Use of Lights or Lasers <input type="checkbox"/>	Use of Weapons <input type="checkbox"/>	Use of Pyrotechnics <input type="checkbox"/>
Location	Lat <input type="text"/>	°S Long <input type="text"/>
		°E <input type="text"/>
Start date/time <input type="text"/>	Completion date/time <input type="text"/>	
Elevation of site above mean sea level <input type="text"/>	Completed height of structure above ground level <input type="text"/>	
Maximum effective height of hazard above ground level <input type="text"/>		
Affected area in relation to point of hazard origin <input type="text"/>		

4. Use of Lights, Lasers, Weapons or Pyrotechnics within a Control Zone

Special airspace type if known: Restrictive <input type="checkbox"/> Danger <input type="checkbox"/> Other <input type="checkbox"/>	
General area or aerodrome of activity or event:	
Proposed timing of event (indicate if in NZST, NZDT or UTC):	
Alternative or rain timing if required:	
Radio frequencies to be used if necessary:	
Vertical dimensions (indicate if a safety margin is included):	
Lateral dimensions or position of activity (indicate the radius, width, area or geographical coordinates as required):	
Designated Controlling Authority or contact person for special use airspace and contact details:	

Evidence of consultation with other affected airspace users, if any:	
Other information pertinent to the activity or event (procedures, support arrangements, expected periphery activity, etc, please attach as necessary)	

5. Certification

I hereby certify that all the above statements made by me are true and complete to the best of my knowledge. I further agree, should it be necessary, to mark and/or light the obstruction in accordance with the established marking and lighting standards.



NameSignature

Date

The notice required shall be made by submitting this form to:

Manager Aeronautical Services
 Civil Aviation Authority
 PO Box 3555
 Wellington 6140

Notification to the Civil Aviation Authority does not waive the requirements of any other local body or Government agency.

Notice of Proposal to use Pyrotechnics or Weapons - CAR Part 77



CIVIL AVIATION AUTHORITY
OF NEW ZEALAND

This form is to be used to notify CAA of a proposal to conduct a pyrotechnics display or use weapons that involves the firing or launching of a projectile that has a trajectory higher than:

- 45m AGL if within 4km of an aerodrome boundary; or
- 120m AGL if more than 4km from an aerodrome boundary.*

* This notification is not required if the proposal to stage a pyrotechnic display or use of weapons in an air traffic control zone when the ATC unit is on duty, in which case the proposer must obtain prior authorisation from that ATC unit at least 5 working days prior to the activity.

This notification is to be submitted to the CAA at least 5 working days notice prior to the proposed date of the activity.

The CAA Standard Rate hourly charge applies.

1. Proposer Details

Name: (Individual or Organisation)		[REDACTED]	
Address for Service: <i>Civil Aviation Act, s8, requires applicants to provide an address for service in New Zealand (ie, a physical address) and to promptly notify the Director of any changes.</i>		[REDACTED]	
Tel:	[REDACTED]	Fax:	[REDACTED]
Postal Address (If different from Address for Service.)		[REDACTED]	
Authorised Contact:		[REDACTED]	
Tel:	[REDACTED]	Fax:	[REDACTED]

2. Nature of Proposal

Location (WGS84)			
Lat	-39.644834	°S	Long
			176.815880
			°E
Start date/time (NZST, NZDT or UTC)	2045hrs NZDT	Completion date/time	2130hrs NZDT
A. Elevation of site above mean sea level (metres)	10m	B. Maximum height of activity above ground level (metres)	150m
C. Maximum effective height of activity above mean sea level (metres) (C=A+B)	160m		


3. Description of Proposal

<p>Complete description of proposal. Examples of details required are:</p> <ul style="list-style-type: none"> (a) types of pyrotechnical devices or weapons to be used; (b) height range of burst type pyrotechnics or shells; (c) site or event details. 	
<p>Private fireworks event approx 4km from Hastings aerodrome and approx 1km from Hastings hospital heliport on guy fawkes night 2017.</p>	
<p>Firing up to 4 inch sized star shells with burst height of 100m and a burst diameter of 30m.</p>	
<p>Duration of the event is 10mins within the 45min window of NZDT2045-NZDT2130</p>	
<p> </p>	
<p> </p>	
<p> </p>	
<p> </p>	
<p> </p>	
<p> </p>	
<p> </p>	
<p> </p>	
<p> </p>	
<p> </p>	
<p>Proposed timing within the event (indicate if in NZST, NZDT or UTC):</p>	<p>10mins within the window of NZDT2045hrs-2130hrs</p>
<p>Alternative timing if required:</p>	<p>N/A</p>
<p>Lateral dimensions or position of activity (indicate the radius, width, area or geographical coordinates as required):</p>	<p>500ft sphere AGL</p>
<p>Designated Controlling Authority or contact person for special use airspace and contact details:</p>	<p>N/A</p>

Evidence of consultation with other affected airspace users, if any:	N/A
Other information pertinent to the activity or event (procedures, support arrangements, expected periphery activity, etc, please attach as necessary)	N/A

5. Certification

I hereby certify that all the above statements made by me are true and complete to the best of my knowledge.



28/9/2017

Printed Name

Signature

Date

The notice required shall be made by submitting this form to:

Manager Aeronautical Services
 Civil Aviation Authority
 PO Box 3555
 Wellington 6140

The notice may also be submitted to: fireworks@caa.govt.nz

Notification to the Civil Aviation Authority does not waive the requirements of any other local body or Government agency.



PYRO
INTERNATIONAL.COM
THE PYRO MUSICAL SPECIALISTS

71 Hyperion Drive Randwick Auckland

, Mobile: [REDACTED] E: info@pyrointernational.com

Date: 21/9/2016

Hello can you please issue a NOTAM for the following outdoor Fireworks Display

A Physical location: Mountfort Park Manurewa Auckland

B OPD Start time: 2100 NZDT, 10/12/2016

OPD Finish time 2145 NZDT, 10/12/2016

E PYROTECHNIC DISPLAY: in Lat/long (off GPS) **37°01'59.8"S 174°53'03.2"E**

F Launch height e.g. surface (SFC) 235m max

G Pyro bust height: (AGL) 200m

R Name of pyro operator: [REDACTED]

Name of OPD Company: Pyro International Limited Mob [REDACTED]

Regards

[REDACTED]

Director

Pyro international

[REDACTED]

Notice of Proposal to use Pyrotechnics or Weapons - CAR Part 77



CIVIL AVIATION AUTHORITY
OF NEW ZEALAND

This form is to be used to notify CAA of a proposal to conduct a pyrotechnics display or use weapons that involves the firing or launching of a projectile that has a trajectory higher than:

- 45m AGL if within 4km of an aerodrome boundary; or
- 120m AGL if more than 4km from an aerodrome boundary.*

* This notification is not required if the proposal to stage a pyrotechnic display or use of weapons in an air traffic control zone when the ATC unit is on duty, in which case the proposer must obtain prior authorisation from that ATC unit at least 5 working days prior to the activity.

This notification is to be submitted to the CAA at least 5 working days notice prior to the proposed date of the activity.

The CAA Standard Rate hourly charge applies.

1. Proposer Details

Name: (Individual or Organisation)		[REDACTED]	
Address for Service: <i>Civil Aviation Act, s8, requires applicants to provide an address for service in New Zealand (ie, a physical address) and to promptly notify the Director of any changes.</i>		[REDACTED]	
Tel:	[REDACTED]	Fax:	[REDACTED]
Email:	[REDACTED]	[REDACTED]	
Postal Address (If different from Address for Service.)		[REDACTED]	
Authorised Contact:		[REDACTED]	
Tel:	[REDACTED]	Fax:	[REDACTED]
Email:	[REDACTED]	[REDACTED]	

2. Nature of Proposal

Location (WGS84)			
Lat	-39.658856	°S	Long
			176.870394
			°E
Start date/time (NZST, NZDT or UTC)	15 December 2017 2045hrs NZDT	Completion date/time	15 December 2017 2130hrs NZDT
A. Elevation of site above mean sea level (metres)	10m	B. Maximum height of activity above ground level (metres)	150m
C. Maximum effective height of activity above mean sea level (metres) (C=A+B)	160m		

3. Description of Proposal

<p>Complete description of proposal. Examples of details required are:</p> <ul style="list-style-type: none"> (a) types of pyrotechnical devices or weapons to be used; (b) height range of burst type pyrotechnics or shells; (c) site or event details. 	
Private fireworks event between Hastings and Havelock North.	
Firing up to 4 inch sized star shells with burst height of 100m and a burst diameter of 30m.	
Duration of the event is 3 mins within the 45min window of NZDT2045-NZDT2130	
Proposed timing within the event (indicate if in NZST, NZDT or UTC):	3mins within the window of NZDT2045hrs-2130hrs
Alternative timing if required:	N/A
Lateral dimensions or position of activity (indicate the radius, width, area or geographical coordinates as required):	Danger area equivalent to a 500ft diameter sphere sitting on the ground
Designated Controlling Authority or contact person for special use airspace and contact details:	N/A

Evidence of consultation with other affected airspace users, if any:	N/A
Other information pertinent to the activity or event (procedures, support arrangements, expected periphery activity, etc, please attach as necessary)	N/A

5. Certification

I hereby certify that all the above statements made by me are true and complete to the best of my knowledge.



Printed Name



Signature

8/12/2017

Date

The notice required shall be made by submitting this form to:

Manager Aeronautical Services
 Civil Aviation Authority
 PO Box 3555
 Wellington 6140

The notice may also be submitted to: fireworks@caa.govt.nz

Notification to the Civil Aviation Authority does not waive the requirements of any other local body or Government agency.

Notice of Proposal to use Pyrotechnics or Weapons - CAR Part 77



This form is to be used to notify CAA of a proposal to conduct a pyrotechnics display or use weapons that involves the firing or launching of a projectile that has a trajectory higher than:

- 45m AGL if within 4km of an aerodrome boundary; or
- 120m AGL if more than 4km from an aerodrome boundary.*

* This notification is not required if the proposal to stage a pyrotechnic display or use of weapons in an air traffic control zone when the ATC unit is on duty, in which case the proposer must obtain prior authorisation from that ATC unit at least 5 working days prior to the activity.

This notification is to be submitted to the CAA at least 5 working days notice prior to the proposed date of the activity.

The CAA Standard Rate hourly charge applies.

1. Proposer Details

Name of proposer for billing purposes: (Individual or Organisation)		Pyrostar International Limited	
Address for Service: <i>Civil Aviation Act, s8, requires applicants to provide an address for service in New Zealand (ie, a physical address) and to promptly notify the Director of any changes.</i>		[Redacted]	
Tel:	[Redacted]	Fax:	[Redacted]
Email:	[Redacted]	@pyrostar.com.au	
Postal Address: (If different from Address for Service.)		[Redacted]	
Authorised Contact:		[Redacted]	
Tel:	[Redacted]	Fax:	[Redacted]
Email:	[Redacted]	@pyrostar.com.au	


2. Nature of Proposal

Location (WGS84)	Lat	41.17'18.24	°S	Long	174.47'0.9	°E
					6	
Start (NZST, NZDT or UTC)	Date:	23/10/17	Completion or Permanent	Date:	23/10/17	
	Time:	21:20		Time:	21:35	
A. Ground elevation of site above mean sea level (metres):	150		B. Completed height of structure above ground level (metres):	0		
C. Maximum effective height of structure above mean sea level (metres): (C=A+B)	150					

Proposed timings within the overall event (indicate if in NZDT, NZST or UTC):	23 rd October 2017 Start firing @ 21:20 Finish @ 21:35
Alternate date/timing if required:	N/A
Lateral dimensions or position of activity (indicate the radius, width, area or geographical coordinates as required):	Please Refer to attached
Other information pertinent to the activity or event (procedures, support arrangements, expected periphery activity, etc, please attach as necessary):	Please Refer to attached

5. Certification

I hereby certify that all the above statements made by me are true and complete to the best of my knowledge. I further agree, should it be necessary, to mark and/or light the obstruction in accordance with the established marking and lighting standards.



Printed Name

Signature

18th September 2017

Date

The notice required shall be made by submitting this form to:

Manager Aeronautical Services
Civil Aviation Authority
PO Box 3555
Wellington 6140

The notice may also be submitted to: fireworks@caa.govt.nz

Notification to the Civil Aviation Authority does not waive the requirements of any other local body or Government agency.

Notice of Proposal to use Pyrotechnics or Weapons - CAR Part 77



This form is to be used to notify CAA of a proposal to conduct a pyrotechnics display or use weapons that involves the firing or launching of a projectile that has a trajectory higher than:

- 45m AGL if within 4km of an aerodrome boundary; or
- 120m AGL if more than 4km from an aerodrome boundary.*

* This notification is not required if the proposal to stage a pyrotechnic display or use of weapons in an air traffic control zone when the ATC unit is on duty, in which case the proposer must obtain prior authorisation from that ATC unit at least 5 working days prior to the activity.

This notification is to be submitted to the CAA at least 5 working days notice prior to the proposed date of the activity.

The CAA Standard Rate hourly charge applies.

1. Proposer Details

Name of proposer for billing purposes: (Individual or Organisation)		Masterton Host Waipoua Lions Club	
Address for Service: <i>Civil Aviation Act, s8, requires applicants to provide an address for service in New Zealand (ie, a physical address) and to promptly notify the Director of any changes.</i>		C/- [REDACTED] [REDACTED] [REDACTED] [REDACTED]	
Tel:	[REDACTED]	Fax:	[REDACTED]
Postal Address: (If different from Address for Service.)		[REDACTED]	
Authorised Contact:		[REDACTED]	
Tel:	[REDACTED]	Fax:	[REDACTED]

2. Nature of Proposal

Location (WGS84)	Lat	-40.959722	°S	Long	175.6575	°E
Start (NZST, NZDT or UTC)	Date:	04 Nov 2016	Completion or Permanent	Date:	04 Nov 2016	
	Time:	2030 hrs		Time:	2200 hrs	
A. Ground elevation of site above mean sea level (metres):	111 metre		B. Completed height of structure above ground level (metres):	60 Metre		
C. Maximum effective height of structure above mean sea level (metres): (C=A+B)						

3. Description of Proposal

(If an application has been, or is to be, made under the Resource Management Act, these details may be attached instead)

<p>Complete description of proposal. Examples of details required are:</p> <p>(a) type of light or laser;</p> <p>(b) colour of light or laser;</p> <p>(c) site or event details;</p> <p>(d) maximum strength/exposure.</p>	
<p>Public fireworks display to be held at the Masterton A&P Show ground.</p>	
Physical address of event:	Judds Road, Masterton
General area of event:	Masterton
Nearest Aerodrome:	Masterton Hood Aerodrome

Proposed timings within the overall event (indicate if in NZDT, NZST or UTC):	2100 to 2200 hrs
Alternative date/timing if required:	10 November 2016 same time and details
Lateral dimensions or position of activity (indicate the radius, width, area or geographical coordinates as required):	50M radius
Other information pertinent to the activity or event (procedures, support arrangements, expected periphery activity, etc, please attach as necessary):	

5. Certification

I hereby certify that all the above statements made by me are true and complete to the best of my knowledge. I further agree, should it be necessary, to mark and/or light the obstruction in accordance with the established marking and lighting standards.



Printed Name



Signature

15 October 2016

Date

The notice required shall be made by submitting this form to:

Manager Aeronautical Services
Civil Aviation Authority
PO Box 3555
Wellington 6140

The notice may also be submitted to: fireworks@caa.govt.nz

Notification to the Civil Aviation Authority does not waive the requirements of any other local body or Government agency.

Notice of Proposal to use Pyrotechnics or Weapons - CAR Part 77



This form is to be used to notify CAA of a proposal to conduct a pyrotechnics display or use weapons that involves the firing or launching of a projectile that has a trajectory higher than:

- 45m AGL if within 4km of an aerodrome boundary; or
- 120m AGL if more than 4km from an aerodrome boundary.*

* This notification is not required if the proposal to stage a pyrotechnic display or use of weapons in an air traffic control zone when the ATC unit is on duty, in which case the proposer must obtain prior authorisation from that ATC unit at least 5 working days prior to the activity.

This notification is to be submitted to the CAA at least 5 working days notice prior to the proposed date of the activity.

The CAA Standard Rate hourly charge applies.

1. Proposer Details

Name of proposer for billing purposes: (Individual or Organisation)		Pyrostar International Limited	
Address for Service: <i>Civil Aviation Act, s8, requires applicants to provide an address for service in New Zealand (ie, a physical address) and to promptly notify the Director of any changes.</i>		[Redacted]	
Tel:	[Redacted]	Fax:	[Redacted]
Email:	[Redacted]@pyrostar.com.au		
Postal Address: (If different from Address for Service.)		[Redacted]	
Authorised Contact:		[Redacted]	
Tel:	[Redacted]	Fax:	[Redacted]
Email:	[Redacted]@pyrostar.com.au		

2. Nature of Proposal

Location (WGS84)	Lat	41°17'12.78 °S	Long	174°46'53.54 °E	
Start (NZST, NZDT or UTC)	Date:	24/06/17	Completion or Permanent	Date:	24/06/17
	Time:	18:30		Time:	18:50
A. Ground elevation of site above mean sea level (metres):	0		B. Completed height of structure above ground level (metres):	150	
C. Maximum effective height of structure above mean sea level (metres): (C=A+B)	150				

3. Description of Proposal

(If an application has been, or is to be, made under the Resource Management Act, these details may be attached instead)

Complete description of proposal. Examples of details required are:	
<ul style="list-style-type: none"> (a) type of light or laser; (b) colour of light or laser; (c) site or event details; (d) maximum strength/exposure. 	
Fireworks are to be launched from a vessel on Wellington Lambton Harbour	
The firework display is for Matariki Celebrations in association with the Wellington City Council	
The maximum firework shell burst height is 150metres	
Display length 10- 15 minutes	
Physical address of event:	Lambton Harbour Wellington refer to map Between TSB Arena and Te Papa Museum of New Zealand.
General area of event:	Wellington Harbour in front of Te Papa Museum

Nearest Aerodrome:	Wellington Airport
Proposed timings within the overall event (indicate if in NZDT, NZST or UTC):	24 th June 2017 Start 18:30 – Finish 18:50
Alternate date/timing if required:	25 th June 2017 Start 18:30 – Finish 18:50
Lateral dimensions or position of activity (indicate the radius, width, area or geographical coordinates as required):	Please Refer to site map attached
Other information pertinent to the activity or event (procedures, support arrangements, expected periphery activity, etc, please attach as necessary):	Please Refer to Pyrostar Hazard Identification Risk Assessment & Method Statement attached

5. Certification

I hereby certify that all the above statements made by me are true and complete to the best of my knowledge. I further agree, should it be necessary, to mark and/or light the obstruction in accordance with the established marking and lighting standards.



Printed Name



Signature

24th May 2017

Date

The notice required shall be made by submitting this form to:

Manager Aeronautical Services
Civil Aviation Authority
PO Box 3555
Wellington 6140

The notice may also be submitted to: fireworks@caa.govt.nz

Notification to the Civil Aviation Authority does not waive the requirements of any other local body or Government agency.



CIVIL AVIATION AUTHORITY
OF NEW ZEALAND

Notice of Proposal to use Pyrotechnics or

Weapons - CAR Part 77

This form is to be used to notify CAA of a proposal to conduct a pyrotechnics display or use weapons that involves the firing or launching of a projectile that has a trajectory higher than:

- 45m AGL if within 4km of an aerodrome boundary; or
- 120m AGL if more than 4km from an aerodrome boundary.*

* This notification is not required if the proposal to stage a pyrotechnic display or use of weapons in an air traffic control zone when the ATC unit is on duty, in which case the proposer must obtain prior authorisation from that ATC unit at least 5 working days prior to the activity.

This notification is to be submitted to the CAA at least 5 working days notice prior to the proposed date of the activity.

The CAA Standard Rate hourly charge applies.

1. Proposer Details

Name of proposer for billing purposes: (Individual or Organisation)		Pyro International Limited			
Address for Service: <i>Civil Aviation Act, s8, requires applicants to provide an address for service in New Zealand (ie, a physical address) and to promptly notify the Director of any changes.</i>		71 Hyperion Drive Randwick Park Auckland			
Tel:	██████████	Fax:		Email:	info@pyrointernational.com
Postal Address: <i>(If different from Address for Service.)</i>					
Authorised Contact:		██████████			
Tel:	██████████	Fax:		Email:	info@pyrointernational.com

2. Nature of Proposal

Location (WGS84)	Lat	-37.656420	°S	Long	176.200563	°E
	Start (NZST, NZDT or UTC)	Date:6/11/2016		Completion or Permanent	Date:6/11/2016	
		Time:2100			Time:2230	
A. Ground elevation of site above mean sea level (metres):		0m		B. Completed height of structure above ground level (metres):		50m
				50m		
C. Maximum effective height of structure above mean sea level (metres): (C=A+B)						

3. Description of Proposal

(If an application has been, or is to be, made under the Resource Management Act, these details may be attached instead)

Complete description of proposal. Examples of details required are:	
<ul style="list-style-type: none"> (a) type of light or laser; (b) colour of light or laser; (c) site or event details; (d) maximum strength/exposure. 	
On the 6th of November we will be conducting a fireworks display to a service at Mosaic Church Tauranga	
The Maximum hight of pyrotechnics is 60m.	
Physical address of event:	3116, 37 Newton St, Mount Maunganui, Tauranga 3116
General area of event:	as per coordinates


Nearest Aerodrome:	Auckland airport
Proposed timings within the overall event (indicate if in NZDT, NZST or UTC):	Between 2100 NZDT and 2130 NZDT
Alternate date/timing if required:	
Lateral dimensions or position of activity (indicate the radius, width, area or geographical coordinates as required):	-37.656422, 176.200562
Other information pertinent to the activity or event (procedures, support arrangements, expected periphery activity, etc, please attach as necessary):	

5. Certification

I hereby certify that all the above statements made by me are true and complete to the best of my knowledge. I further agree, should it be necessary, to mark and/or light the obstruction in accordance with the established marking and lighting standards.



Printed Name



Signature

1/11/2016

Date

The notice required shall be made by submitting this form to:

Manager Aeronautical Services
Civil Aviation Authority
PO Box 3555
Wellington 6140

The notice may also be submitted to: fireworks@caa.govt.nz

Notification to the Civil Aviation Authority does not waive the requirements of any other local body or Government agency.

Notice of Proposal to Construct, Alter or Use a Structure or to Use Equipment, Weapons or Pyrotechnics under CAR Part 77



Note: The CAA Standard Rate hourly charge applies.

Notes: Where the activity involves the use of lights, lasers, weapons or pyrotechnics within a Control Zone, the proposer must complete sections 1, 2, and 4.

1. Proposer Details

Name: (Individual or Organisation)		[Redacted]	
Address for Service: <i>Civil Aviation Act, s8, requires applicants to provide an address for service in New Zealand (ie, a physical address) and to promptly notify the Director of any changes.</i>		[Redacted]	
Tel:	[Redacted]	Fax:	
Email:	[Redacted]		
Postal Address (If different from Address for Service.)			
Tel:		Fax:	
Email:			

2. Nature of Proposal

New construction <input type="checkbox"/>	Alteration to existing structure <input type="checkbox"/>	Use of structure discharging efflu <input type="checkbox"/>
Use of Lights or Laser <input type="checkbox"/>	Use of Weapon <input type="checkbox"/>	Use of Pyrotechnics <input type="checkbox"/>
Location	Lat 36° 24 °S	Long 174° 44 °E
Start date/time	23:59	Completion date/time 01-01-2017
Elevation of site above mean sea level	31-12-2016	Completed height of structure above ground level
Maximum effective height of hazard above ground level	210	
Affected area in relation to point of hazard origin	area of 250m diameter around firing point	

3. Description of Proposal

(If an application has been, or is to be, made under the Resource Management Act, these details may be attached instead)

<p>Complete description of proposal. Examples of details required are:</p> <ul style="list-style-type: none"> (a) effective radiated power and assigned frequency of all existing, proposed or modified AM, FM or TV broadcast stations utilising the structure: (b) size and configuration of power transmission lines and their supporting towers: (c) site orientation, dimensions and construction materials of the proposed structure: (d) type of weapon or pyrotechnics to be used and planned trajectory paths and maximum height: (e) type of lights or lasers including maximum strength/exposure.
<p><i>See attached application approved by Auckland Council</i></p>


4. Use of Lights, Lasers, Weapons or Pyrotechnics within a Control Zone

Special airspace type if known: Restrictd <input type="checkbox"/> Dange <input type="checkbox"/> Other <input type="checkbox"/>	
General area or aerodrome of activity or event:	
Proposed timing of event (indicate if in NZST, NZDT or UTC):	Midnight 31/12/2016 NZST
	duration 10-15 min.
Alternative or rain timing if required:	NIL
Radio frequencies to be used if necessary:	NIL
Vertical dimensions (indicate if a safety margin is included):	210m above Ground level 236m above sea level.
Lateral dimensions or position of activity (indicate the radius, width, area or geographical coordinates as required):	250m.
Designated Controlling Authority or contact person for special use airspace and contact details:	

Evidence of consultation with other affected airspace users, if any:	N/K
Other information pertinent to the activity or event (procedures, support arrangements, expected periphery activity, etc, please attach as necessary)	N/K.

5. Certification

I hereby certify that all the above statements made by me are true and complete to the best of my knowledge. I further agree, should it be necessary, to mark and/or light the obstruction in accordance with the established marking and lighting standards.



Name/Signature

12/12/2016

Date

The notice required shall be made by submitting this form to:

Manager Aeronautical Services
 Civil Aviation Authority
 PO Box 3555
 Wellington 6140

Notification to the Civil Aviation Authority does not waive the requirements of any other local body or Government agency.

Notice of Proposal to use Pyrotechnics or Weapons - CAR Part 77



This form is to be used to notify CAA of a proposal to conduct a pyrotechnics display or use weapons that involves the firing or launching of a projectile that has a trajectory higher than:

- 45m AGL if within 4km of an aerodrome boundary; or
- 120m AGL if more than 4km from an aerodrome boundary.*

* This notification is not required if the proposal to stage a pyrotechnic display or use of weapons in an air traffic control zone when the ATC unit is on duty, in which case the proposer must obtain prior authorisation from that ATC unit at least 5 working days prior to the activity.

This notification is to be submitted to the CAA at least 5 working days notice prior to the proposed date of the activity.

The CAA Standard Rate hourly charge applies.

1. Proposer Details

Name: (Individual or Organisation)		[REDACTED]	
Address for Service: <i>Civil Aviation Act, s8, requires applicants to provide an address for service in New Zealand (ie, a physical address) and to promptly notify the Director of any changes.</i>		[REDACTED]	
Tel:	[REDACTED]	Fax:	[REDACTED]
Postal Address (If different from Address for Service.)		[REDACTED]	
Authorised Contact:		[REDACTED]	
Tel:	[REDACTED]	Fax:	[REDACTED]
Email:		[REDACTED]	

2. Nature of Proposal

Location (WGS84) Hayfield way Papakura			
Lat	37.08495	°S	Long
			174.903861
			°E
Start	Date: 3/11/17	Completion	Date: 3/11/17
(NZST, NZDT or UTC)	Time: 9:00pm		Time: 9:30pm
A. Elevation of site above mean sea level (metres)	12.44	B. Maximum height of activity above ground level (metres)	150
C. Maximum effective height of activity above mean sea level (metres)	(C=A+B)	162.44	

3. Description of Proposal

<p>Complete description of proposal. Examples of details required are:</p> <ul style="list-style-type: none"> (a) types of pyrotechnical devices or weapons to be used; (b) height range of burst type pyrotechnics or shells; (c) site or event details. 	
A)	4-6 inch star shells.
B)	Less than 150m star shell, burst 150m
C)	Hayfield Way Papakura
Proposed timing if the event is held over multiple days: (NZST, NZDT or UTC):	Once 9.00 nzst
Nearest Aerodrome:	Auckland airport / Ardmore
Alternative date/timing if required:	10/11/16 21:00
Lateral dimensions or position of activity (indicate the radius, width, area or geographical coordinates as required):	Within 250m of firing position
Designated Controlling Authority or contact person for special use airspace and contact details:	Peter White CAA 04 560 9474

Evidence of consultation with other affected airspace users, if any:	CATC Auckland contacted and referred back to CAA.
Other information pertinent to the activity or event (procedures, support arrangements, expected periphery activity, etc, please attach as necessary)	N/A

5. Certification

I hereby certify that all the above statements made by me are true and complete to the best of my knowledge.



Printed Name



Signature

1/10/17 _____

Date

The notice required shall be made by submitting this form to:

Manager Aeronautical Services
 Civil Aviation Authority
 PO Box 3555
 Wellington 6140

The notice may also be submitted to: fireworks@caa.govt.nz

Notification to the Civil Aviation Authority does not waive the requirements of any other local body or Government agency.

Notice of Proposal to use Pyrotechnics or Weapons - CAR Part 77

This form is to be used to notify CAA of a proposal to conduct a pyrotechnics display or use weapons that involves the firing or launching of a projectile that has a trajectory higher than:

45m AGL if within 4km of an aerodrome boundary; or

120m AGL if more than 4km from an aerodrome boundary.*

* This notification is not required if the proposal to stage a pyrotechnic display or use of weapons in an air traffic control zone when the ATC unit is on duty, in which case the proposer must obtain prior authorisation from that ATC unit at least 5 working days prior to the activity.

This notification is to be submitted to the CAA at least 5 working days notice prior to the proposed date of the activity.

The CAA Standard Rate hourly charge applies.

1. Proposer Details

Name: (Individual or Organisation)	Lions Club of Kairanga c/-
Address for Service:	[REDACTED]
<i>Civil Aviation Act, s8, requires applicants to provide an address for service in New Zealand (ie, a physical address) and to promptly notify the Director of any changes.</i>	[REDACTED]

Tel:Fax:Email:Postal Address (If different from Address for Service.)

[REDACTED]	Tel: [REDACTED]
Authorised Contact:	

2. Nature of Proposal ; Fireworks display. Friday Nov.10th 2017

Location (WGS84)					
Lat	39.931	°S	Long	174.976 8	°E
Start date/time (NZST, NZDT or UTC)	9.00pm	Completion date/time	9.30pm		

A. Elevation of site above mean sea level (metres)		B. Maximum height of activity above ground level (metres)	100metres	
C. Maximum effective height of activity above mean sea level (metres) (C=A+B)				

The display will be on the beach 120 metres (approx) from Castlecliff Surf Life-Saving building, Castlecliff beach, Whanganui..

3. Description of Proposal

<p>Complete description of proposal. Examples of details required are:</p> <ul style="list-style-type: none"> (a) types of pyrotechnical devices or weapons to be used; (b) height range of burst type pyrotechnics or shells; (c) site or event details. 	
<p>Fireworks. maximum 4" / 100mm) starshells</p>	<p>max height 100m burst dia.30m</p>
	<p>max including burst 130 metres.</p>
<p>Show also includes smaller star shells and ground items. None exceeding 130m height</p>	
<p>Aranui and Castlecliff Schools Community event.</p>	

Proposed timing within the event (indicate if in NZST, NZDT or UTC):	2100hrs - 2130 9.00 - 9.30pm.
Alternative timing if required:	none
Vertical dimensions (indicate if a safety margin is included):	not included.
Lateral dimensions or position of activity (indicate the radius, width, area or geographical coordinates as required):	operational area radius of 60 metres from firing point on ground.
Designated Controlling Authority or contact person for special use airspace and contact details:	Firing area approx 4 km from Wanganui airport.
Evidence of consultation with other affected airspace users, if any:	none
Other information pertinent to the activity or event (procedures, support arrangements, expected periphery activity, etc, please attach as necessary)	Display will meet all regulatory requirements. Test certificate applied for. (This Notam request is part of those requirements)

5. Certification

I hereby certify that all the above statements made by me are true and complete to the best of my knowledge.

Printed Name [REDACTED] Signature Date 09.10.2017

Approved Handler [REDACTED]

The notice required shall be made by submitting this form to:

Manager Aeronautical Services

Civil Aviation Authority

PO Box 3555

Wellington 6140

The notice may also be submitted to: HYPERLINK "mailto:fireworks@caa.govt.nz"
fireworks@caa.govt.nz

Notification to the Civil Aviation Authority does not waive the requirements of any other local body or Government agency.